

SAMOBOR - 30

SAMOBOR - 39


Izrada: Gradski ured za katastar i geodetske poslove Grada Zagreba
prosinac 2013.

5
076
000

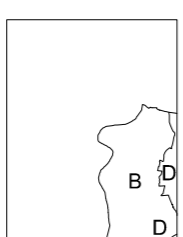
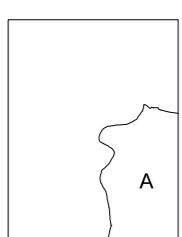
5
563
250

KATASTARSKE OPĆINE:
A - Gornji Stenjevec

IZMJERA:
A - tahimetrija, ortogonal
B - fotogrametrija
C - komasacija
D - grafička

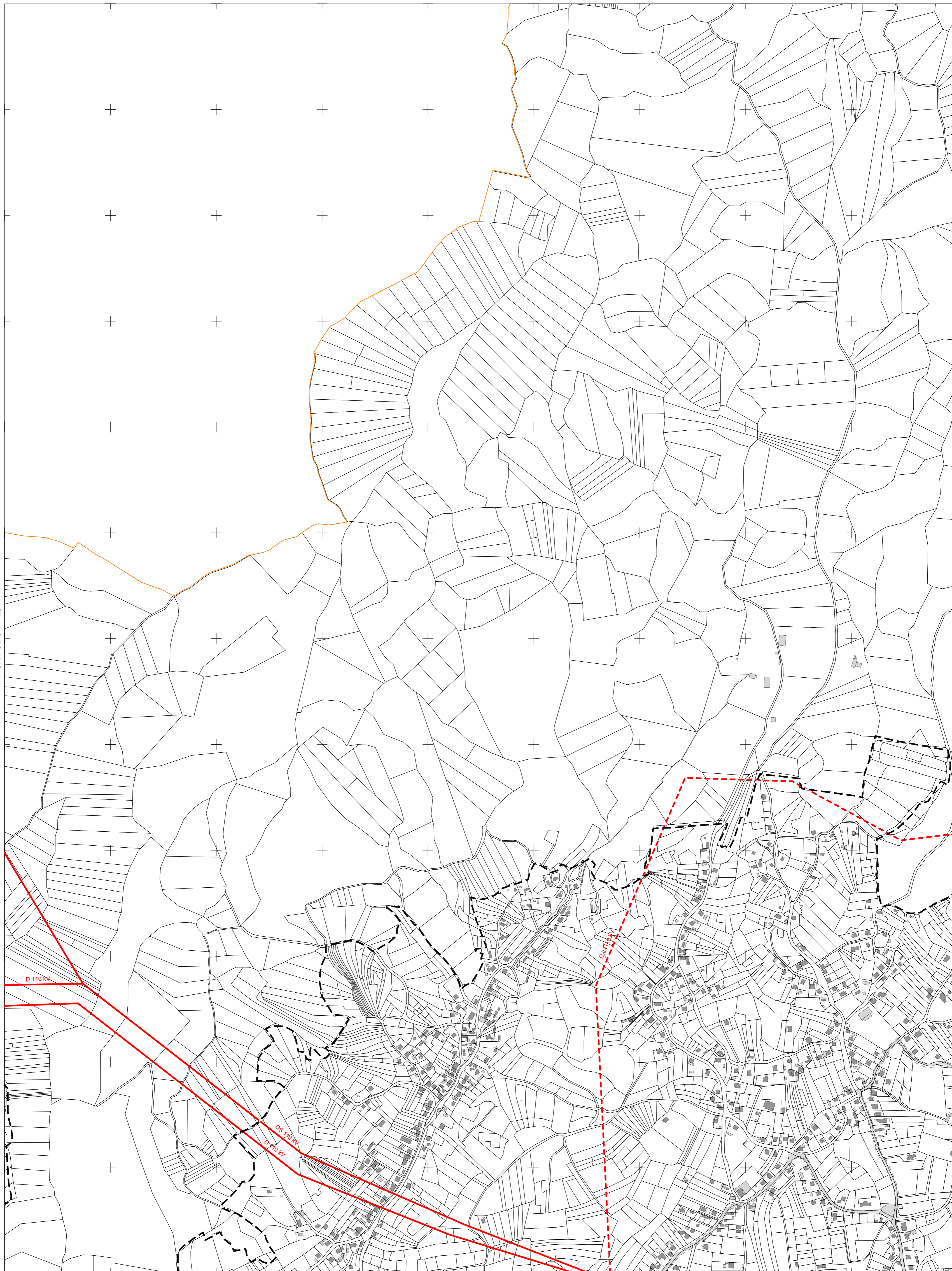


MJERILO 1:5000



SAMOBOR - 29

ZAGREB - 21



SAMOBOR - 40


Izrada: Gradski ured za katastar i geodetske poslove Grada Zagreba
prosinac 2013.

5
076
000

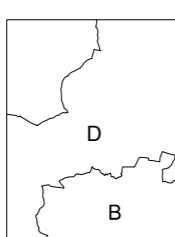
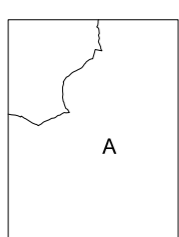
5
67
500

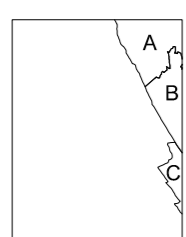
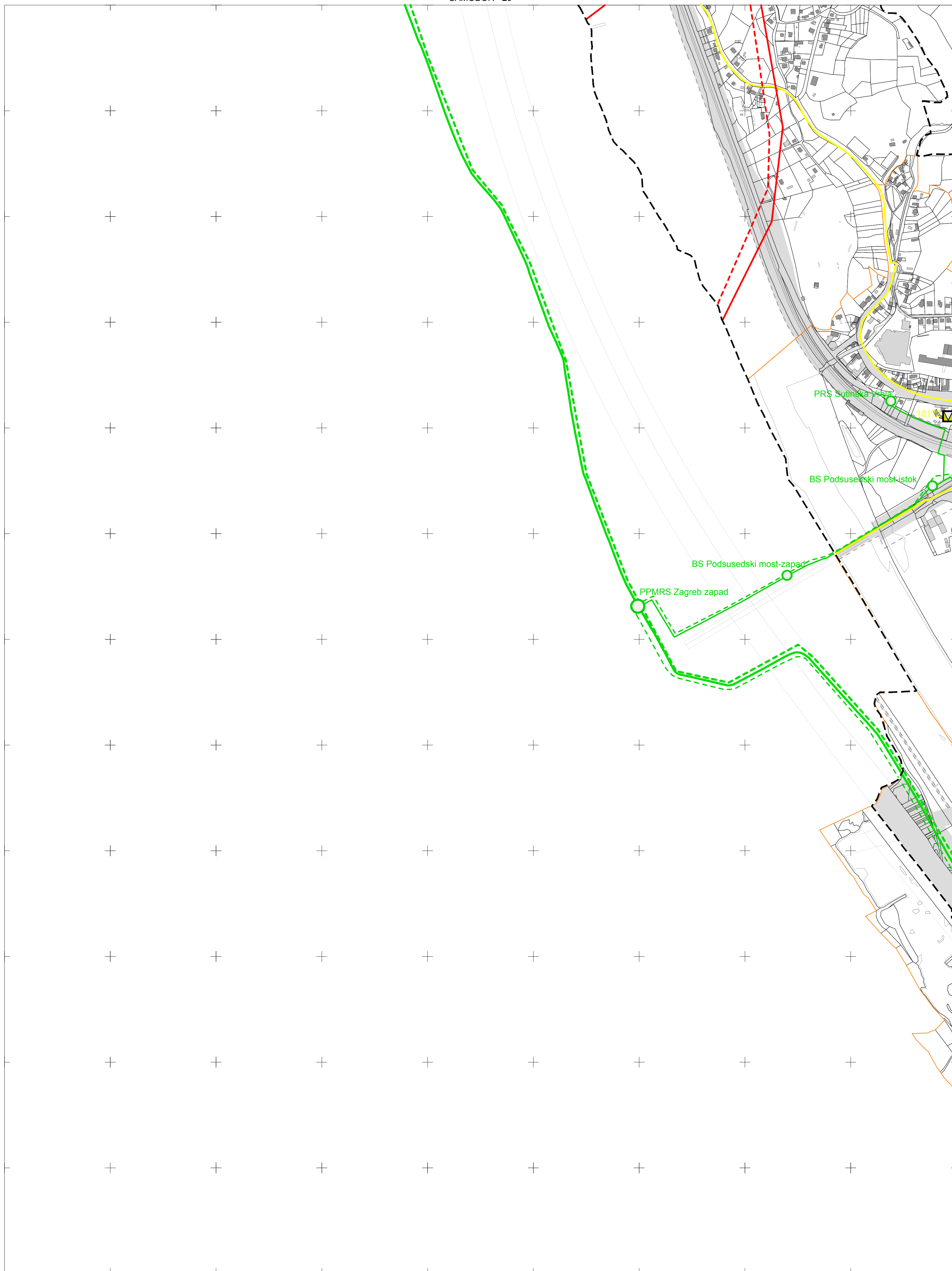
KATASTARSKE OPĆINE:
A - Gornji Stenjevec

IZMJERA:
A - tahimetrija, ortogonal
B - fotogrametrija
C - komasacija
D - grafička

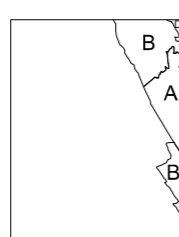


MJERILO 1:5000





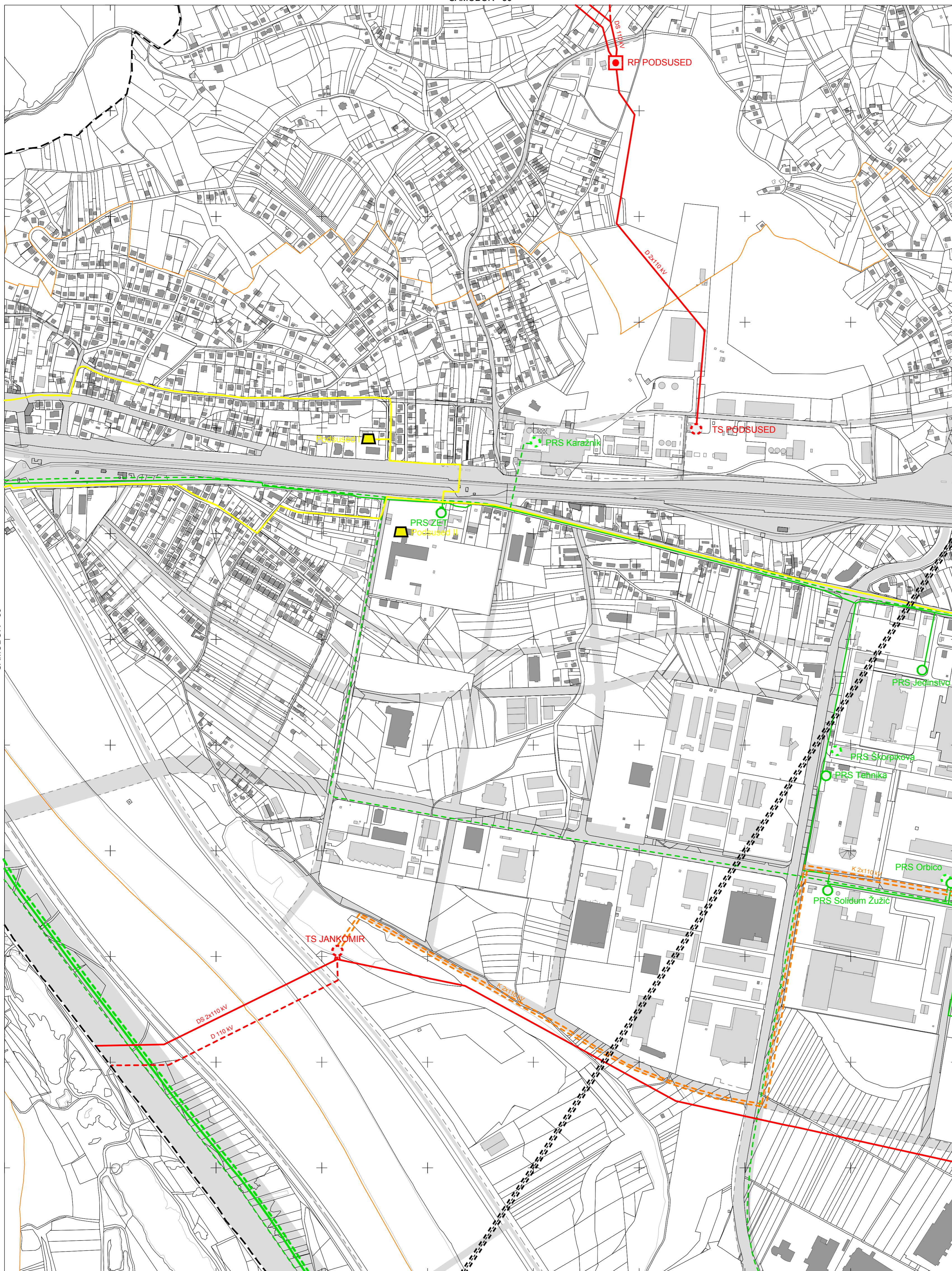
KATASTARSKE OPĆINE:
A - Gornji Stenjevec
B - Podsused
C - Lučko



IZMJERA:
A - tahimetrija, ortogonal
B - fotogrametrija
C - komasacija
D - grafička



MJERILO 1:5000



SAMOBOR - 39

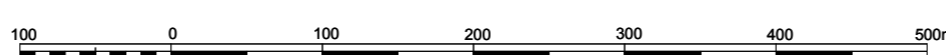
ZAGREB - 31

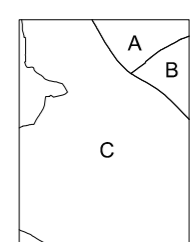
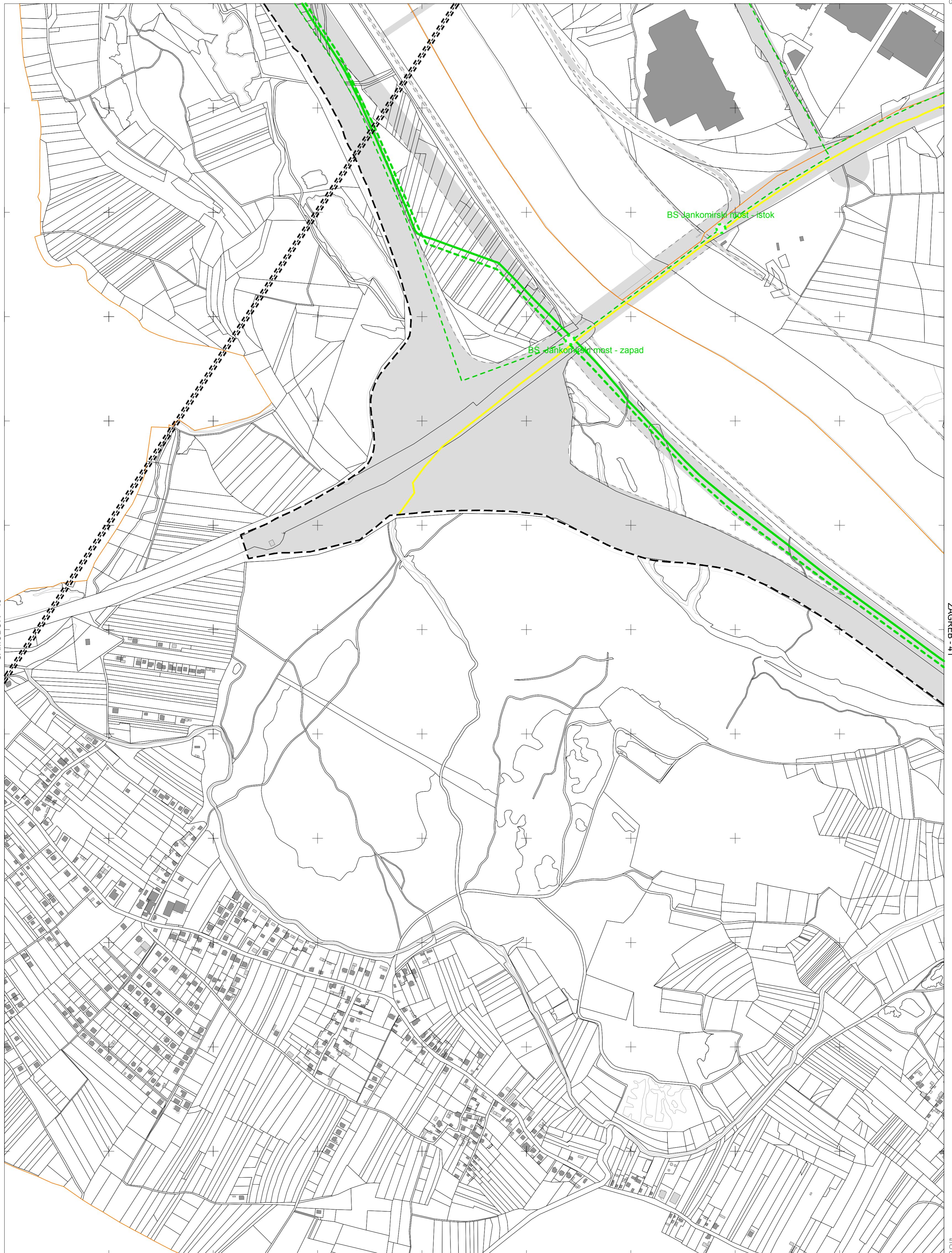
KATASTARSKE OPĆINE:

A	A - Gornji Stenjevec
B	B - Podsused
C	C - Lučko

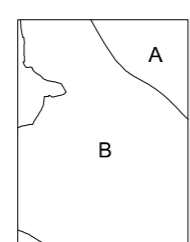
IZMJERA:

A	A - tahimetrija, ortogonal
B	B - fotogrametrija
C	C - komasacija
D	D - grafička






KATASTARSKE OPĆINE:
A - Podsused
B - Stenjevec
C - Lučko



IZMJERA:
A - tahimetrija, ortogonal
B - fotogrametrija
C - komasacija
D - grafička



MJERILO 1:5000



JASTREBARSKO - 10

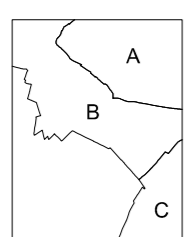
VELIKA GORICA - 2

VELIKA GORICA - 11

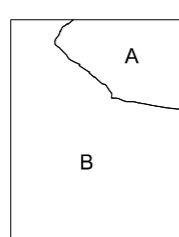
Izrada: Gradski ured za katastar i geodetske poslove Grada Zagreba
prosinac 2013.

5
067
000


5
569
750



KATASTARSKE OPĆINE:
 A - Blato
 B - Lučko
 C - Demerje

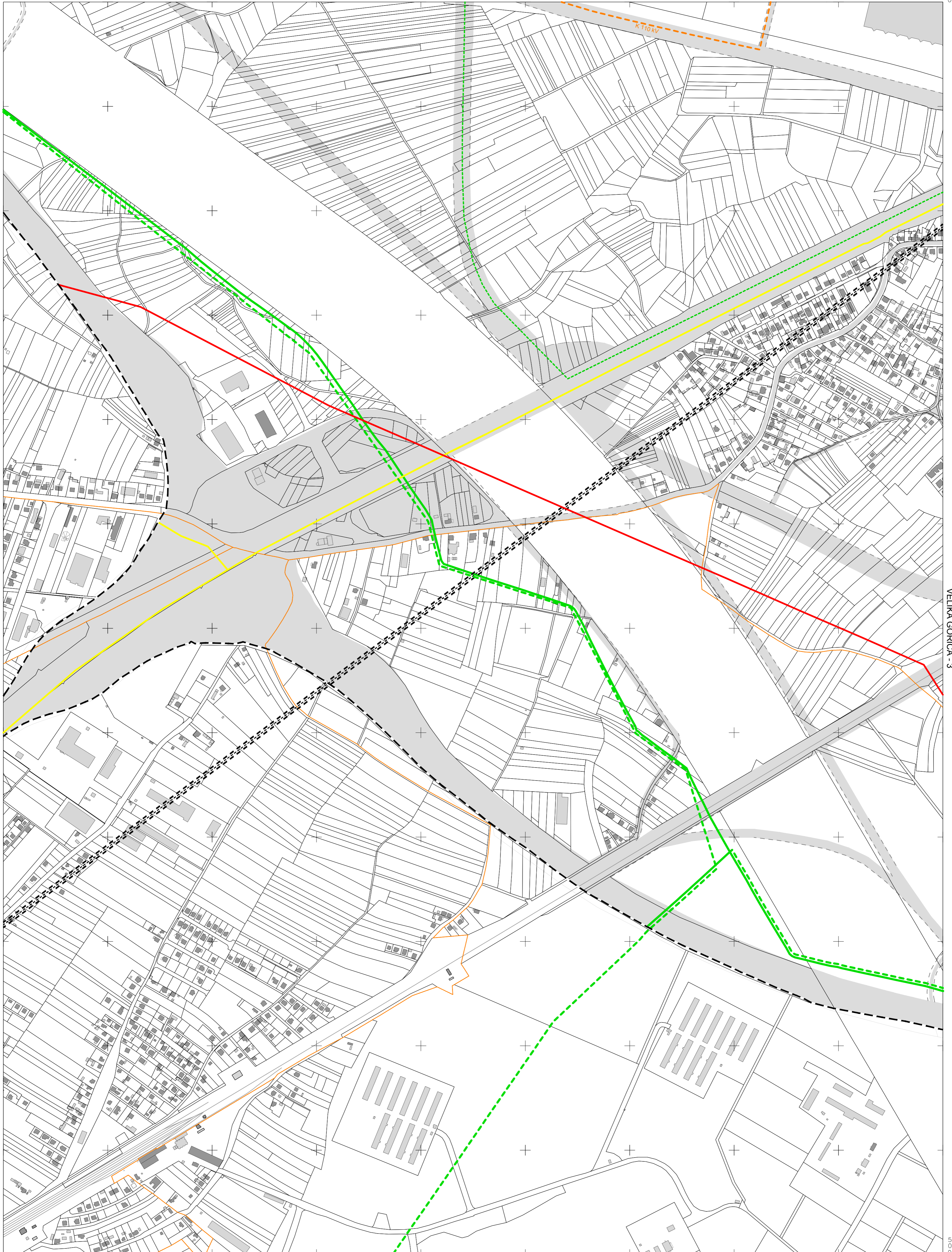


IZMJERA:
 A - tahimetrija, ortogonal
 B - fotogrametrija
 C - komasacija
 D - grafička



MJERILO 1:5000

ZAGREB - 42



VELIKA GORICA - 1

VELIKA GORICA - 3

VELIKA GORICA - 12

Izrada: Gradski ured za katastar i geodetske poslove Grada Zagreba
prosinac 2013.

5
067
000


5
572
000

KATASTARSKE OPĆINE:

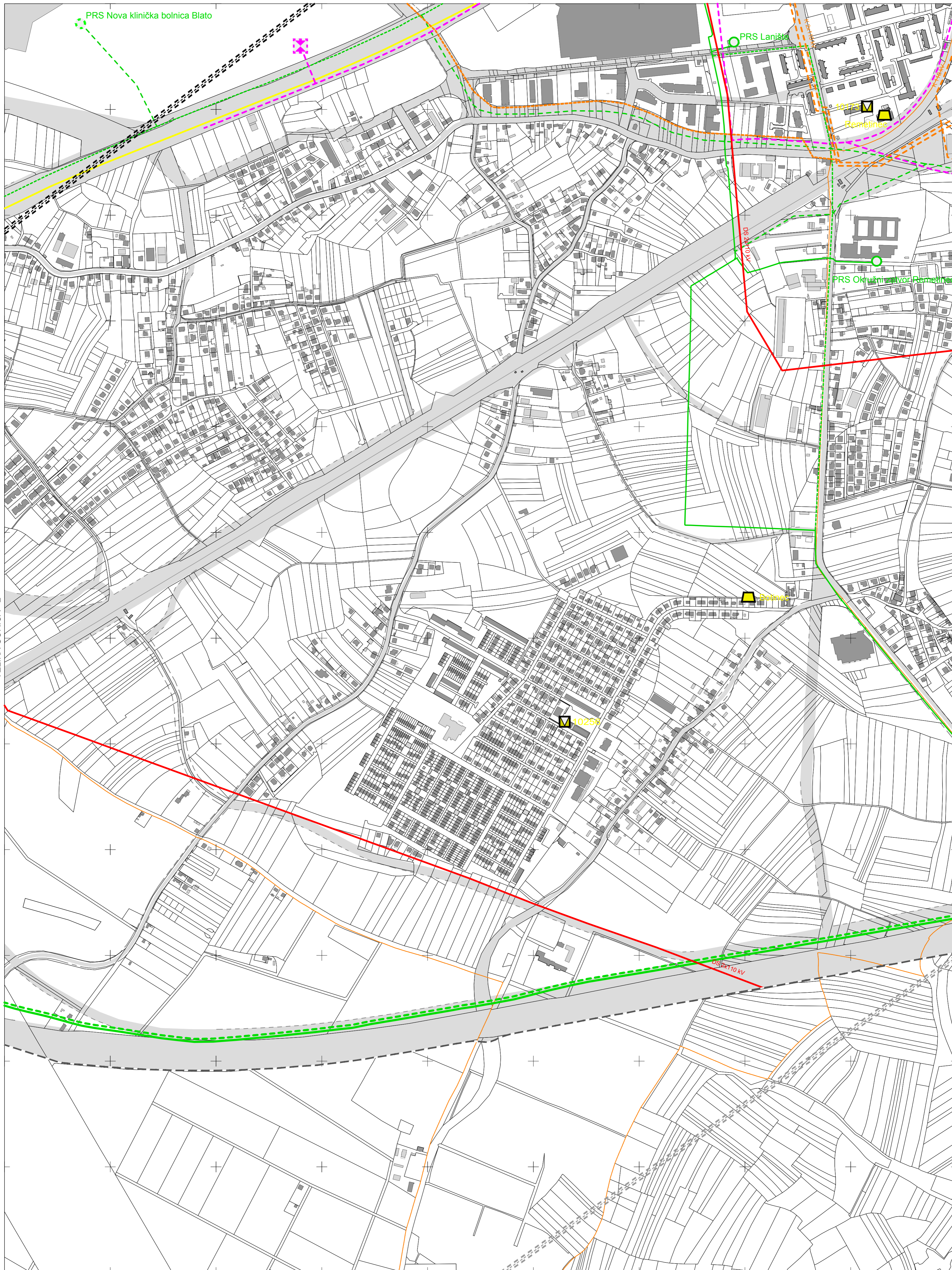
A	A - Blato
B	B - Lučko
C	C - Demerje
D	D - Brezovica

IZMJERA:

A	A - tahimetrija, ortogonal
B	B - fotogrametrija
C	C - komasacija
D	D - grafička



MJERILO 1:5000



VELIKA GORICA - 2

VELIKA GORICA - 4


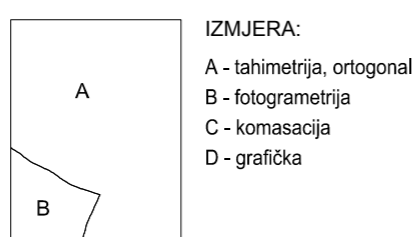
VELIKA GORICA - 13

Izrada: Gradski ured za katastar i geodetske poslove Grada Zagreba
prosinac 2013.

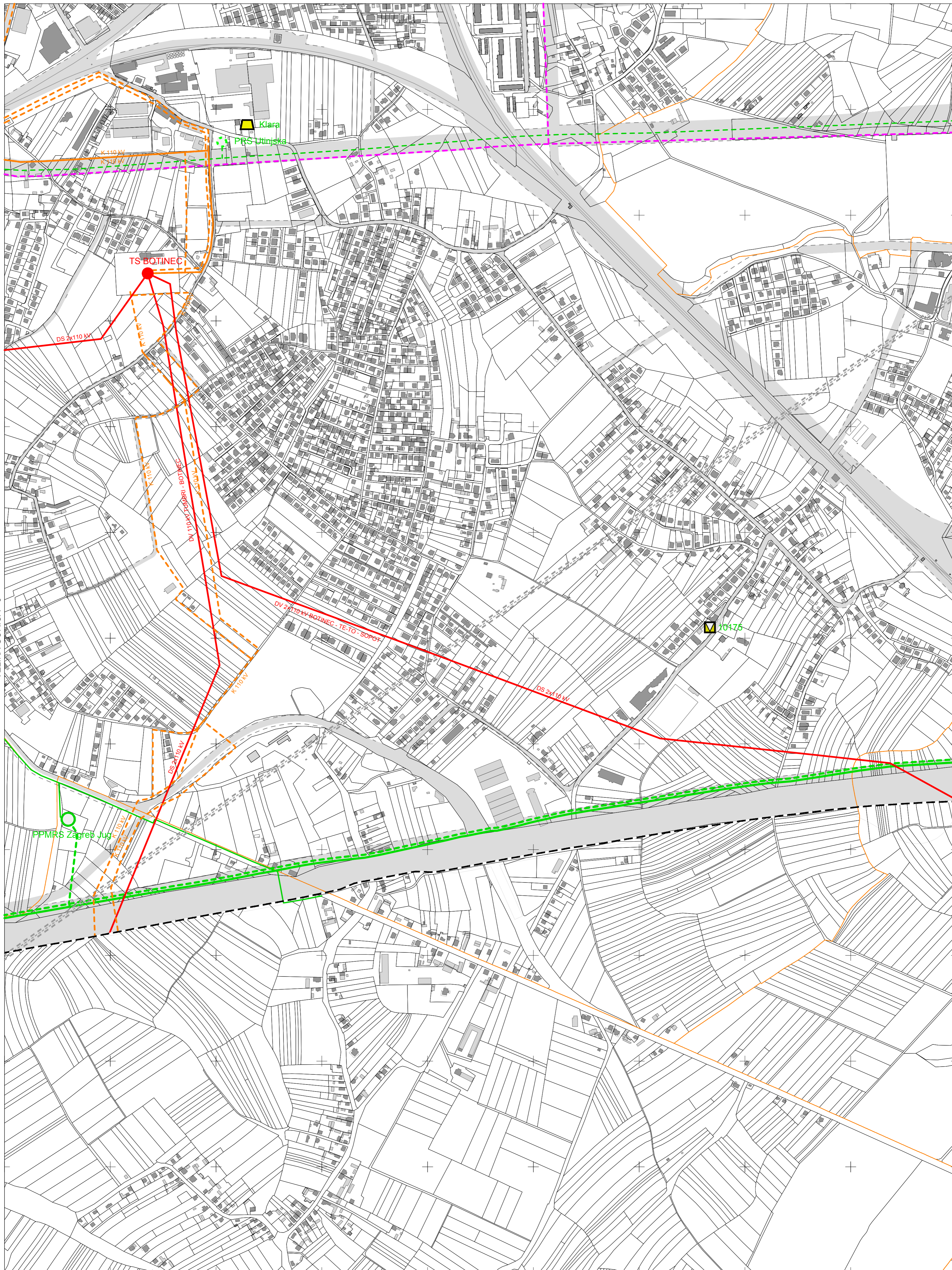
5
067
000

574

250



MJERILO 1:5000



VELIKA GORICA - 3

VELIKA GORICA - 5

VELIKA GORICA - 14

Izrada: Gradski ured za katastar i geodetske poslove Grada Zagreba
prosinac 2013.

5
067
000
576

KATASTARSKE OPĆINE:


A	B
C	D
E	

- A - Blato
- B - Zaprudski Otok
- C - Klara
- D - Čehi
- E - Odra

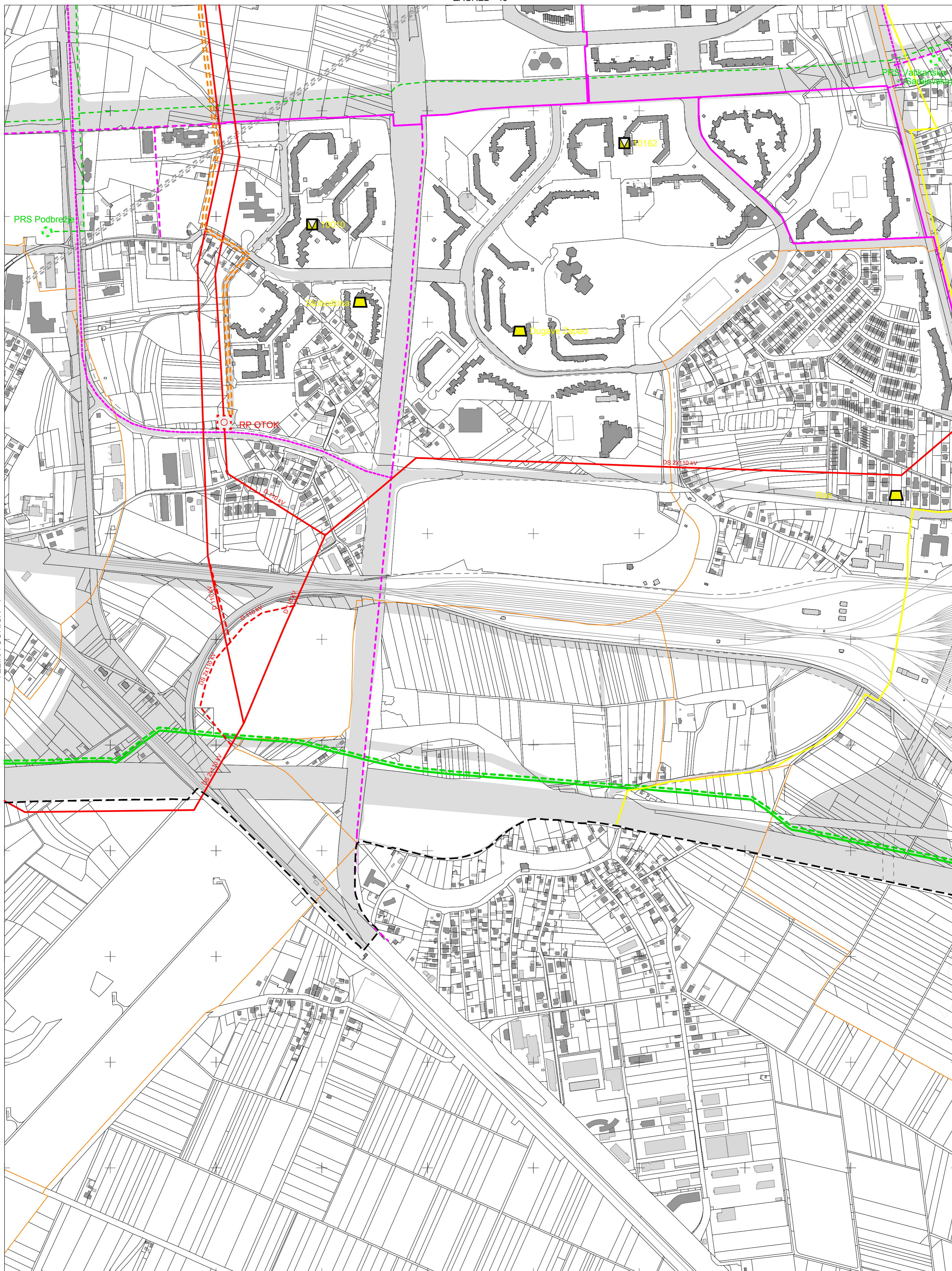
IZMJERA:

A
B

- A - tahimetrija, ortogonal
- B - fotogrametrija
- C - komasacija
- D - grafička



MJERILO 1:5000



VELIKA GORICA - 4

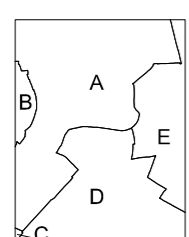
VELIKA GORICA - 6

VELIKA GORICA - 15

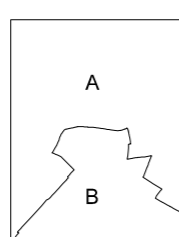
Izrada: Gradski ured za katastar i geodetske poslove Grada Zagreba
 prosinac 2013.

5
067
000


005
925
5



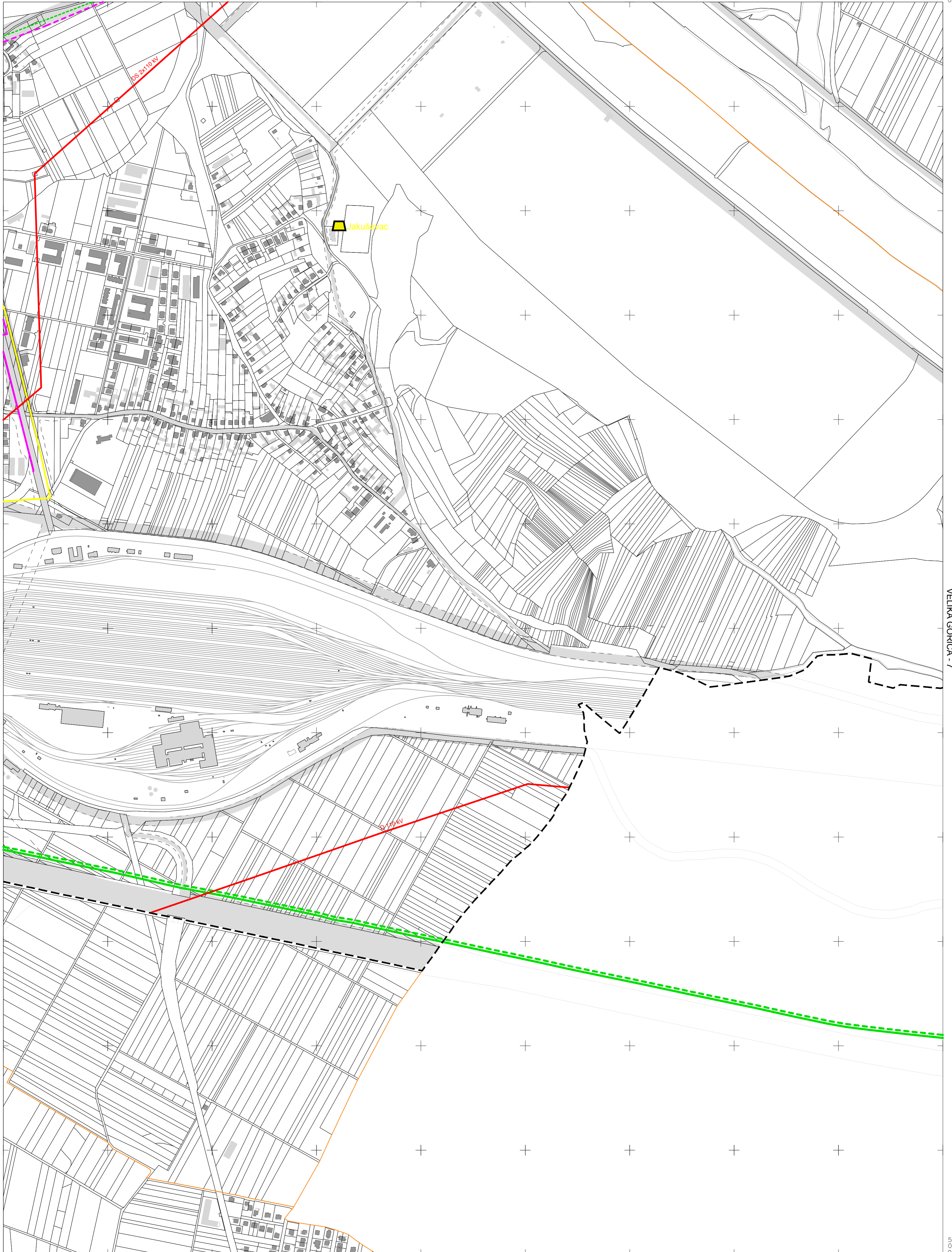
KATASTARSKE OPĆINE:
 A - Zaprudski Otok
 B - Klara
 C - Čehi
 D - Odra
 E - Jakuševac



IZMJERA:
 A - tahimetrija, ortogonal
 B - fotogrametrija
 C - komasacija
 D - grafička



MJERILO 1:5000



VELIKA GORICA - 5

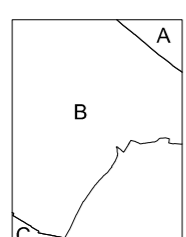
VELIKA GORICA - 7

VELIKA GORICA - 16


Izrada: Gradski ured za katastar i geodetske poslove Grada Zagreba
prosinac 2013.

5
578
750


5
067
000
581
000



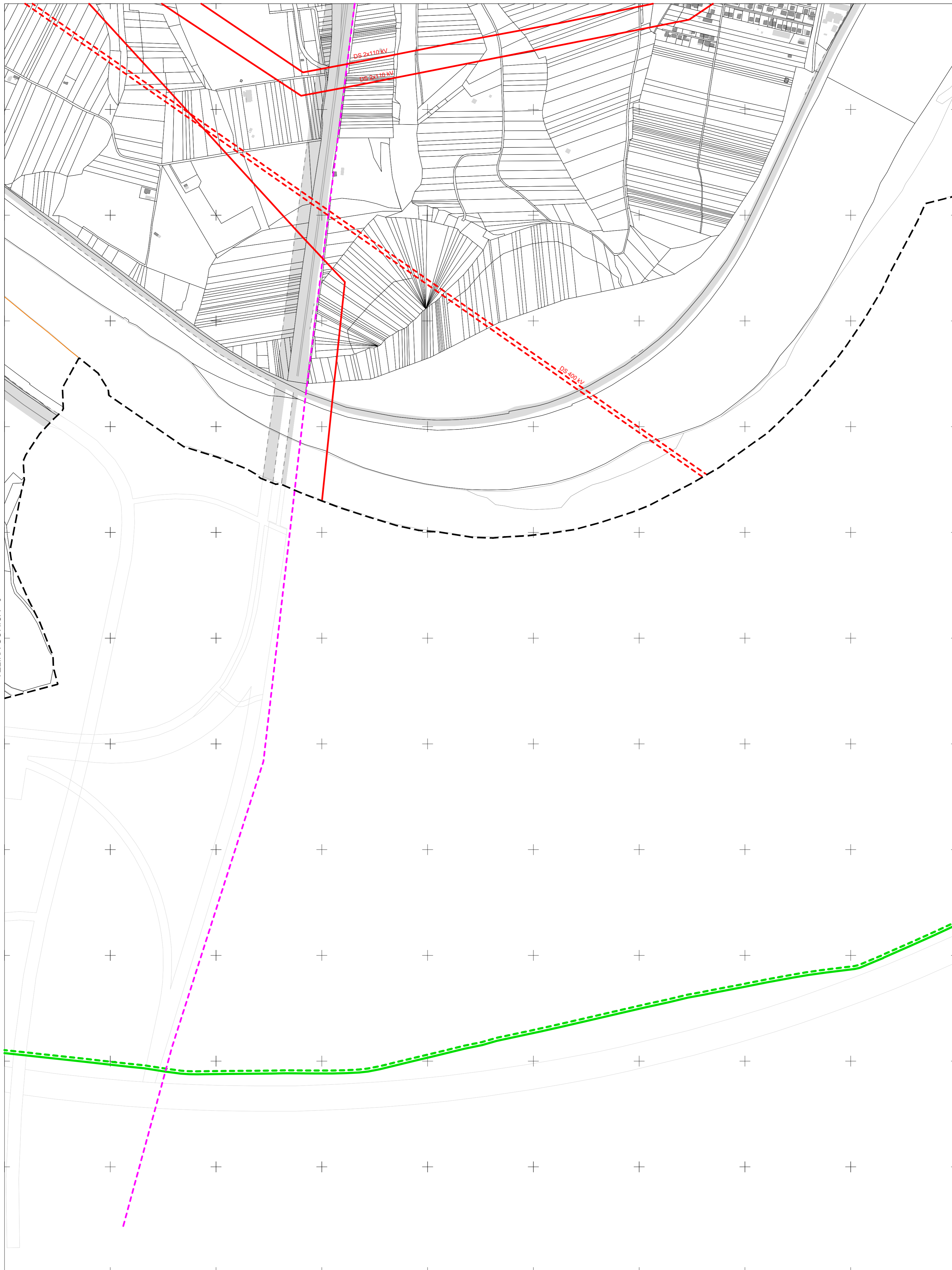
KATASTARSKE OPĆINE:
A - Žitnjak
B - Jakuševac
C - Odra



IZMJERA:
A - tahimetrija, ortogonal
B - fotogrametrija
C - komasacija
D - grafička



MJERILO 1:5000



VELIKA GORICA - 6

VELIKA GORICA - 8

5
000
581


5
067
000
583
250

KATASTARSKE OPĆINE:

- A - Žitnjak
- B - Jakuševac

IZMJERA:

- A - tahimetrija, ortogonal
- B - fotogrametrija
- C - komasacija
- D - grafička



MJERILO 1:5000

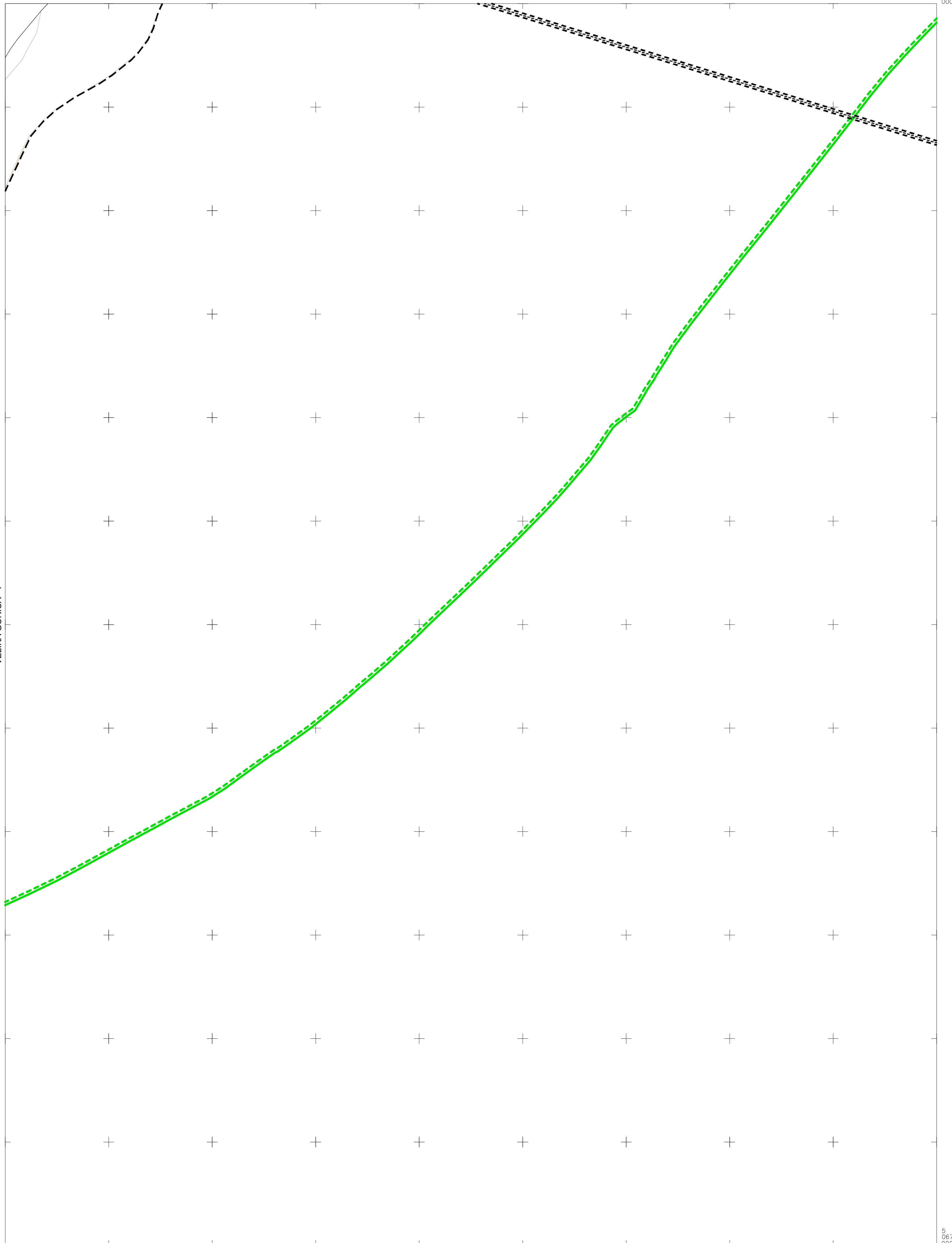
Izrada: Gradski ured za katastar i geodetske poslove Grada Zagreba
prosinac 2013.

ZAGREB - 48

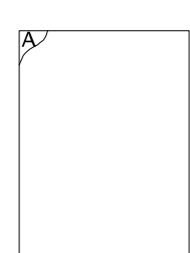
5J21-8

5
070
000

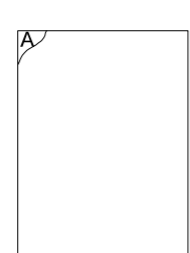
VELIKA GORICA - 7




5
063
000



KATASTARSKE OPĆINE:
A - Žitnjak



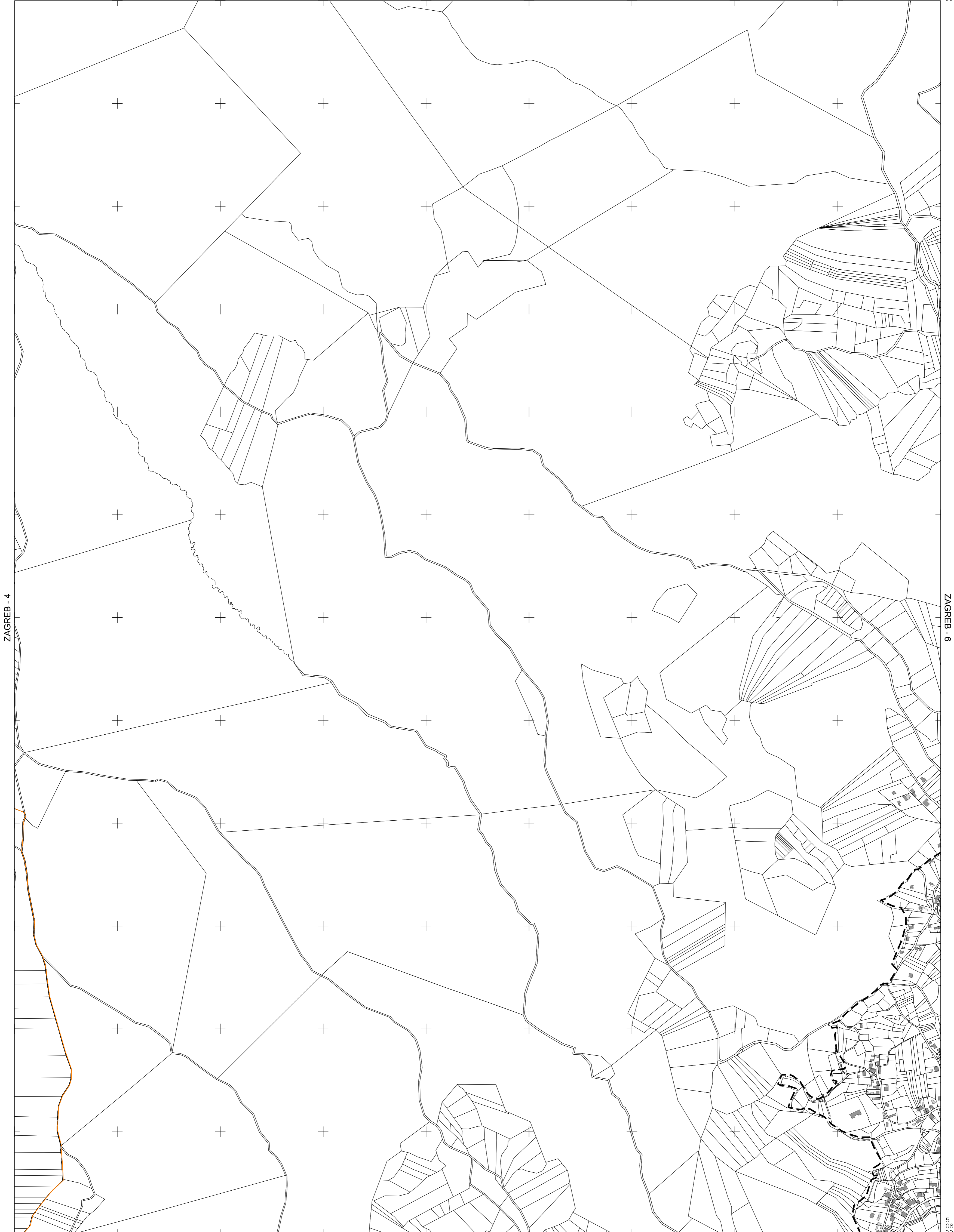
IZMJERA:
A - tahimetrija, ortogonal
B - fotogrametrija
C - komasacija
D - grafička



MJERILO 1:5000

Izradba: Gradski ured za katastar i geodetske poslove Grada Zagreba
prosinac 2013.

5
067
000



ZAGREB - 4

ZAGREB - 6

ZAGREB - 15

Izrada: Gradski ured za katastar i geodetske poslove Grada Zagreba
prosinac 2013.

005
92,5
5


5
082
000
578
750

KATASTARSKE OPĆINE:

- A - Markuševac
- B - Gračani

IZMJERA:

- A - tahimetrija, ortogonal
- B - fotogrametrija
- C - komasacija
- D - grafička



MJERILO 1:5000

ZAGREB - 5



ZAGREB - 5

ZAGREB - 7

ZAGREB - 16

Izrada: Gradski ured za katastar i geodetske poslove Grada Zagreba
prosinac 2013.

5
082
000


5
581
000

KATASTARSKE OPĆINE:

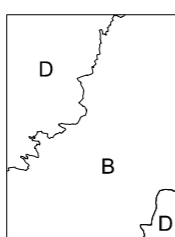
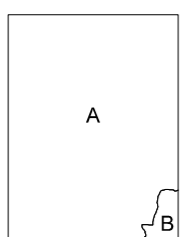
- A - Markuševec
- B - Čučerje

IZMJERA:

- A - tahimetrija, ortogonal
- B - fotogrametrija
- C - komasacija
- D - grafička



MJERILO 1:5000





ZAGREB - 6

ZAGREB - 8

ZAGREB - 17

5
581
000

5
082
000


5
583
250

KATASTARSKE OPĆINE:

- A - Markuševac
- B - Cučerje

IZMJERA:

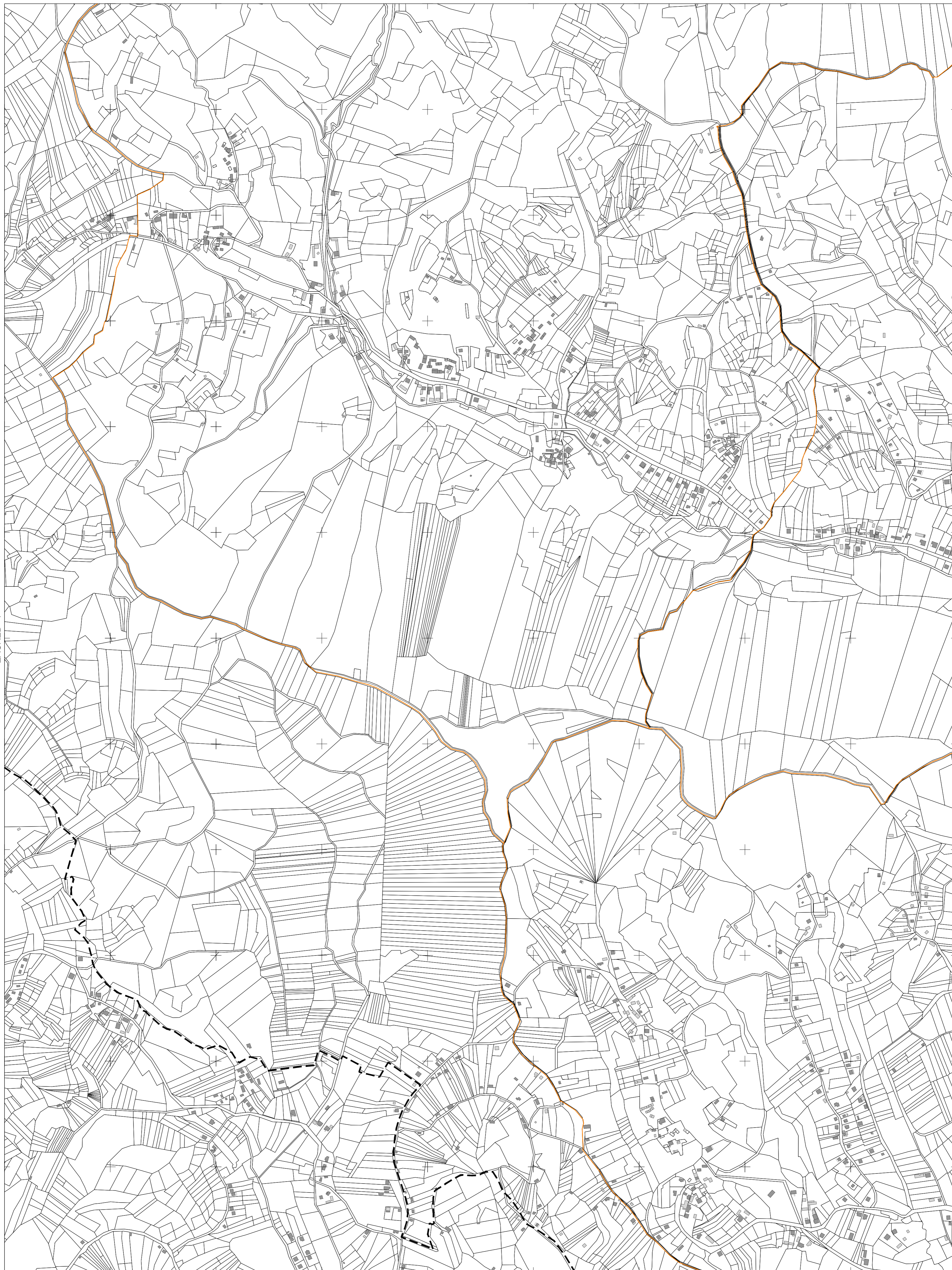
- A - tahimetrija, ortogonal
- B - fotogrametrija
- C - komasacija
- D - grafička



MJERILO 1:5000

Izrada: Gradski ured za katastar i geodetske poslove Grada Zagreba
prosinac 2013.

ZAGREB - 7



ZAGREB - 7

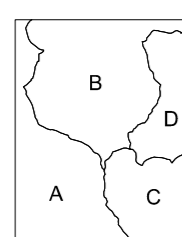
ZAGREB - 9

ZAGREB - 18

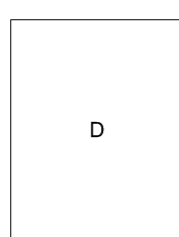
5
583
250

5
082
000
583
500


Izrada: Gradski ured za katastar i geodetske poslove Grada Zagreba
prosinac 2013.



KATASTARSKE OPĆINE:
 A - Čučerje
 B - Goranec
 C - Durdekovec
 D - Vugrovec



IZMJERA:
 A - tahimetrija, ortogonal
 B - fotogrametrija
 C - komasacija
 D - grafička



MJERILO 1:5000




000
5
245

KATASTARSKE OPĆINE:

- A - Šestine
- B - Mikulčići

IZMJERA:

- A - tahimetrija, ortogonal
- B - fotogrametrija
- C - komasacija
- D - grafička

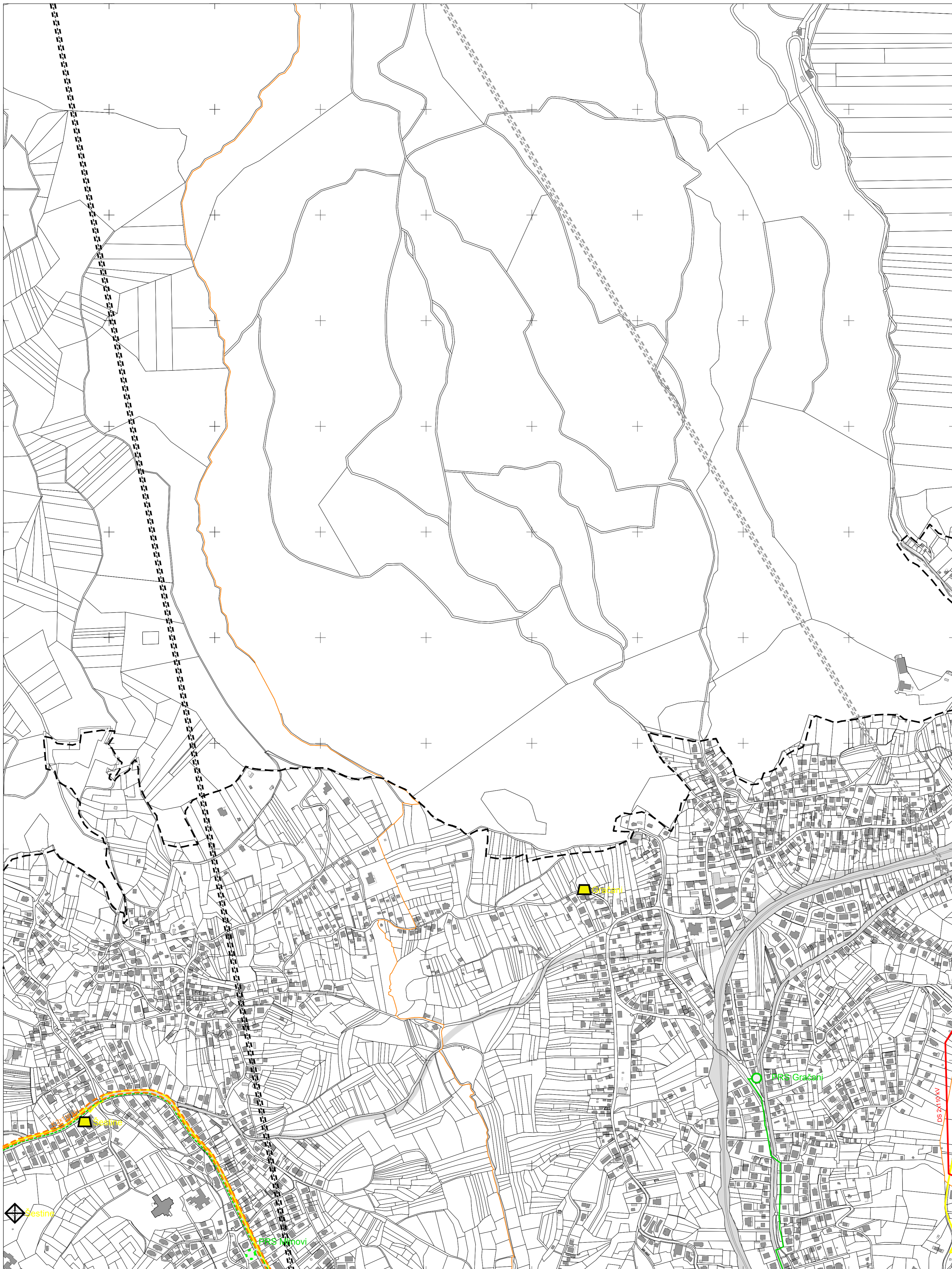


MJERILO 1:5000

ZAGREB - 4

ZAGREB - 13

ZAGREB - 15



ZAGREB - 24

Izrada: Gradski ured za katastar i geodetske poslove Grada Zagreba
prosinac 2013.

5
079
000

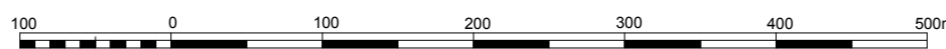
5
76
500

KATASTARSKE OPĆINE:

- A - Gračani
- B - Sestine
- C - Remete

IZMJERA:

- A - tahimetrija, ortogonal
- B - fotogrametrija
- C - komasacija
- D - grafička



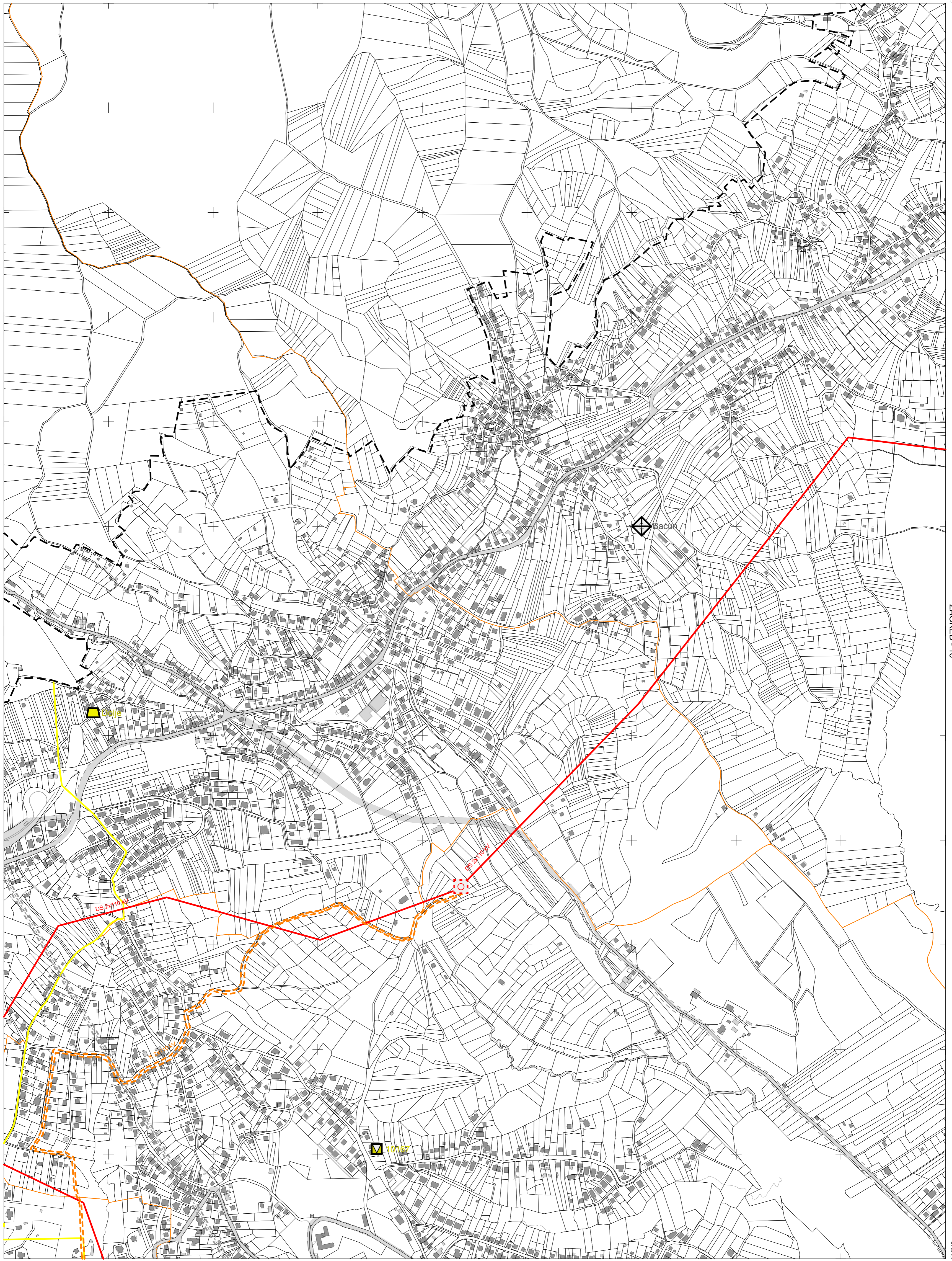
MJERILO 1:5000

ZAGREB - 5

KONAČNI PRIJEDLOG
PLANA

ZAGREB - 14

ZAGREB - 16

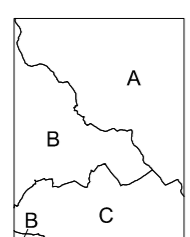


005
945
5

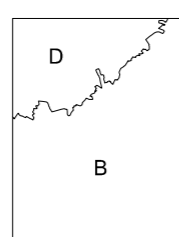
ZAGREB - 25

005
5
578
750

Izrada: Gradski ured za katastar i geodetske poslove Grada Zagreba
prosinac 2013.



KATASTARSKE OPĆINE:
A - Markuševac
B - Gračani
C - Remete

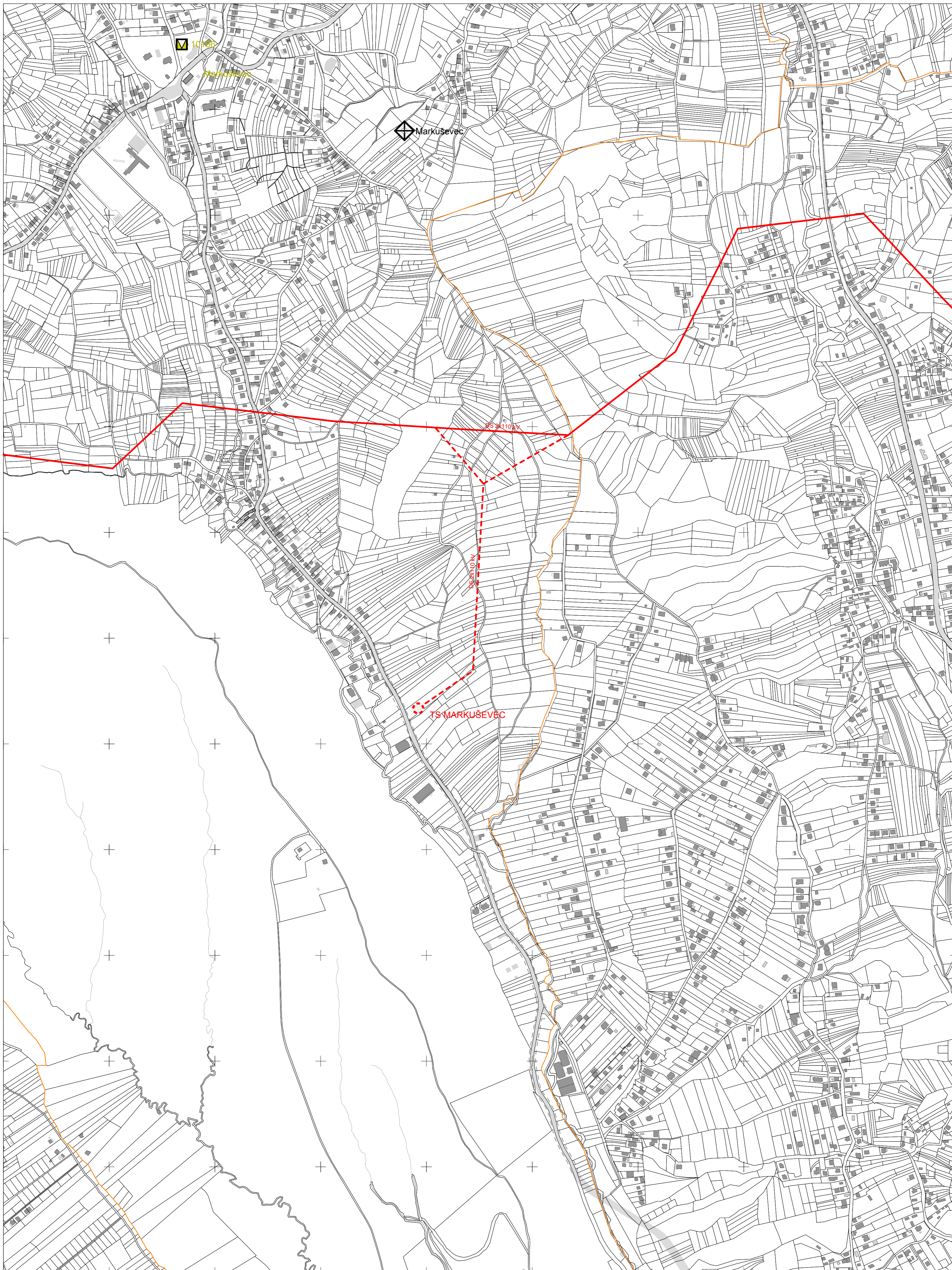


IZMJERA:
A - tahimetrija, ortogonal
B - fotogrametrija
C - komasacija
D - grafička



MJERILO 1:5000

ZAGREB - 15



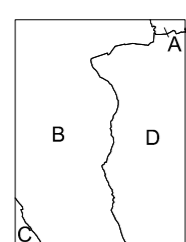
ZAGREB - 15

ZAGREB - 17

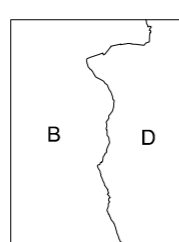
ZAGREB - 26

054
874
5


5
079
000
5
581
000



KATASTARSKE OPĆINE:
 A - Čučerje
 B - Markuševec
 C - Remete
 D - Granešina



IZMJERA:
 A - tahimetrija, ortogonal
 B - fotogrametrija
 C - komasacija
 D - grafička



MJERILO 1:5000

Izrada: Gradski ured za katastar i geodetske poslove Grada Zagreba
prosinac 2013.



ZAGREB - 16

ZAGREB - 18

ZAGREB - 27

5
079
000

5
583
250

Izrada: Gradski ured za katastar i geodetske poslove Grada Zagreba
prosinac 2013.


KATASTARSKE OPĆINE:

- A - Čučerje
- B - Granešina

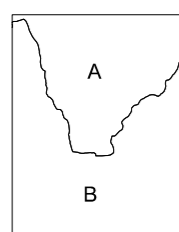
D

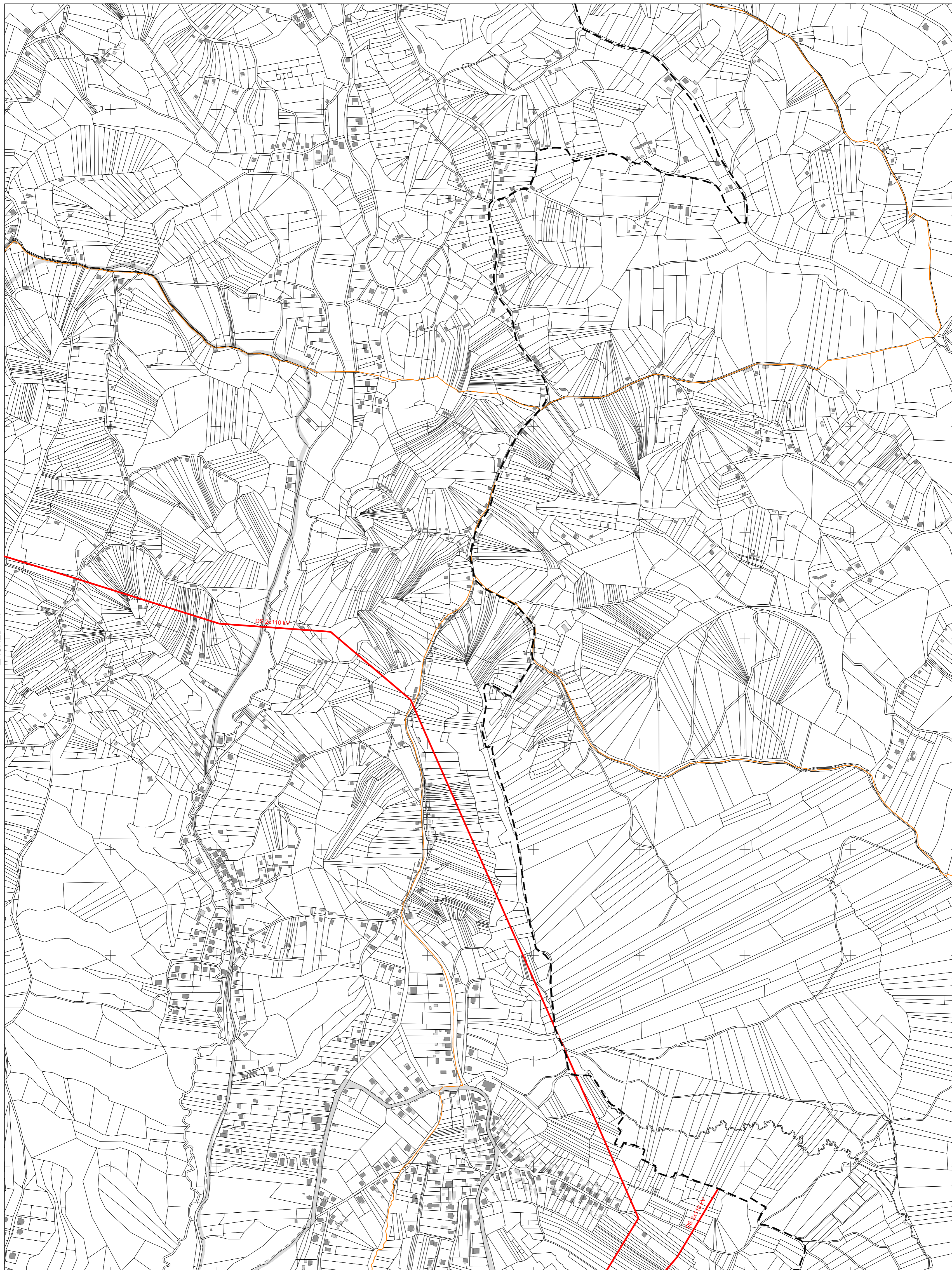
IZMJERA:

- A - tahimetrija, ortogonal
- B - fotogrametrija
- C - komasacija
- D - grafička



MJERILO 1:5000





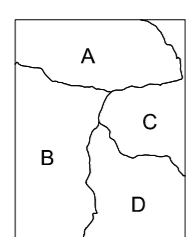
ZAGREB - 17

ZAGREB - 19

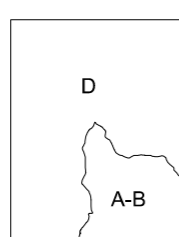
5
583
250

ZAGREB - 28


5
079
000
583
500



KATASTARSKE OPĆINE:
A - Čučerje
B - Granešina
C - Đurđekovec
D - Sesvete



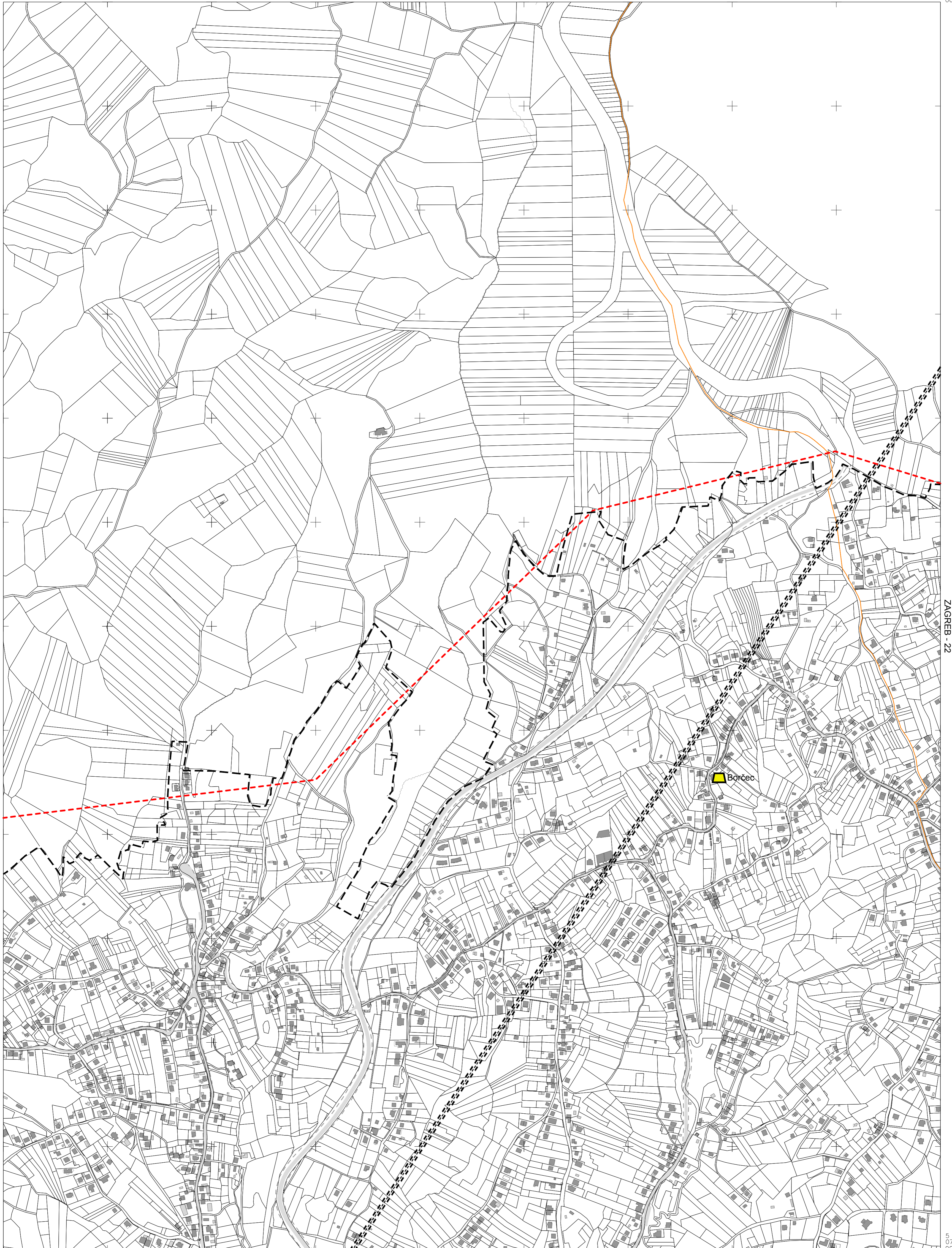
IZMJERA:
A - tahimetrija, ortogonal
B - fotogrametrija
C - komasacija
D - grafička



MJERILO 1:5000

Izrada: Gradski ured za katastar i geodetske poslove Grada Zagreba
prosinac 2013.

ZAGREB - 11



SAMOBOR - 30

ZAGREB - 22

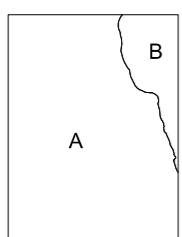
ZAGREB - 31

Izrada: Gradski ured za katastar i geodetske poslove Grada Zagreba
prosinac 2013.

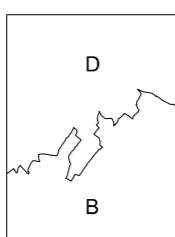
5
567
000

5
076
000


5
569
750



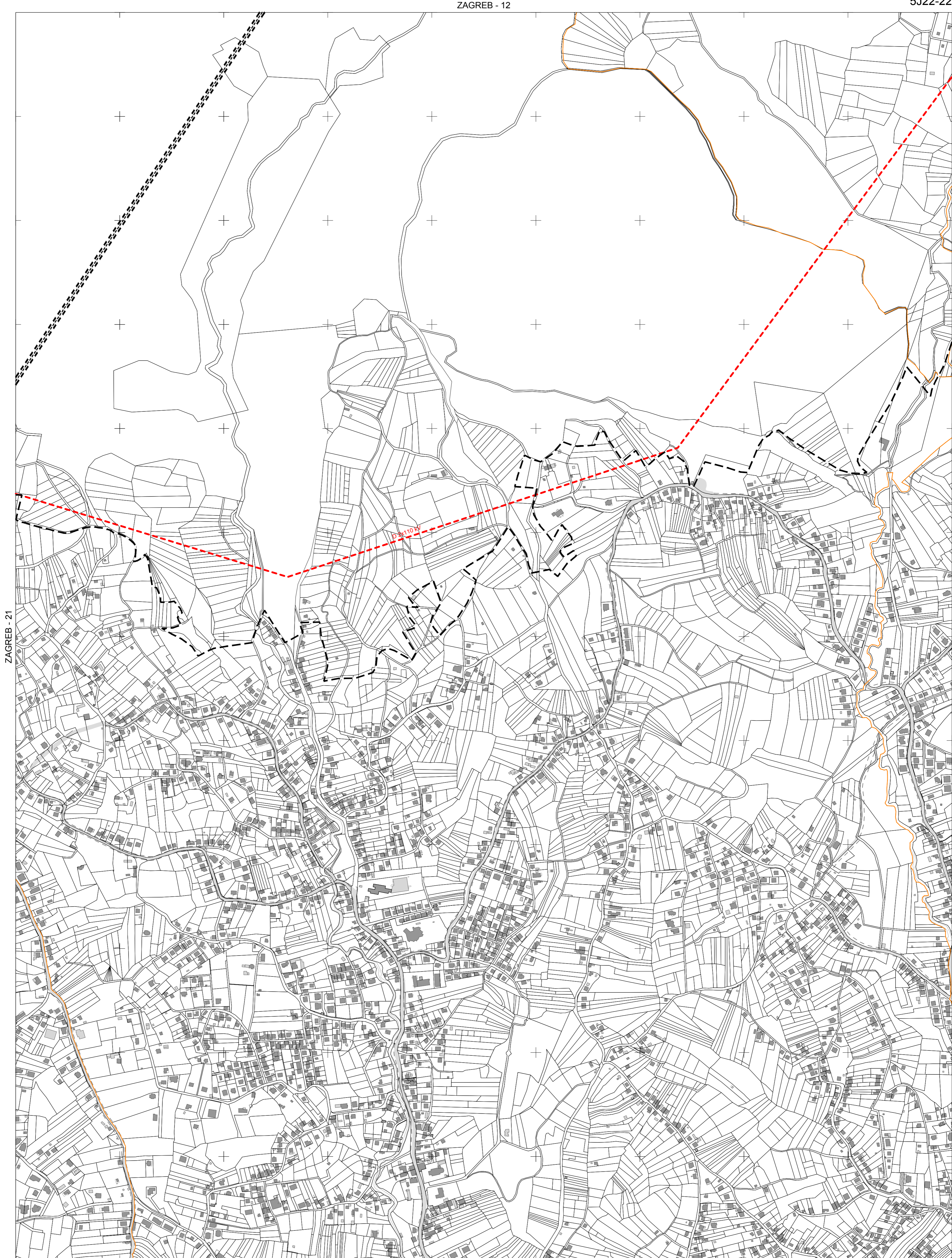
KATASTARSKE OPĆINE:
A - Gornji Stenjevec
B - Gornje Vrapče



IZMJERA:
A - tahimetrija, ortogonal
B - fotogrametrija
C - komasacija
D - grafička


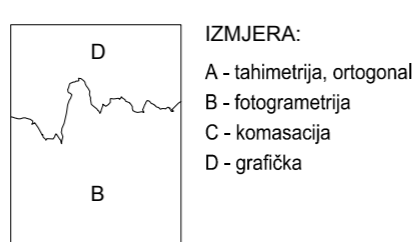


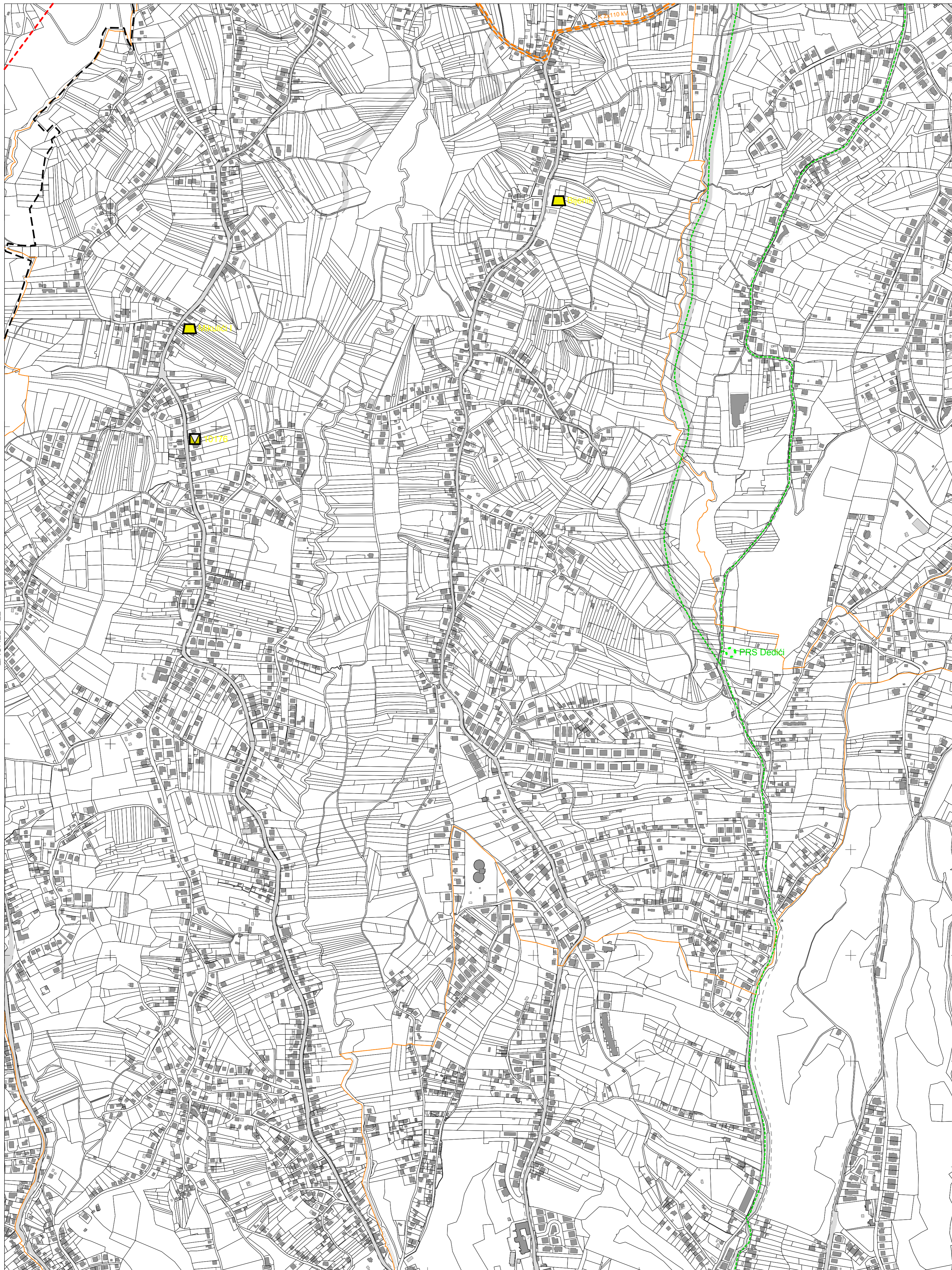
MJERILO 1:5000



ZAGREB - 21

ZAGREB - 23



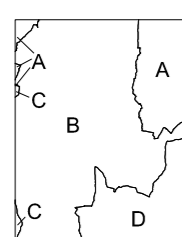


ZAGREB - 22

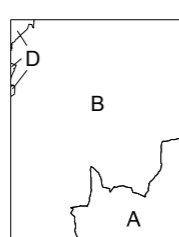
ZAGREB - 24

000
5
275


5
076
000



KATASTARSKE OPĆINE:
A - Sestine
B - Mikulčići
C - Gornje Vrapče
D - Črnomerec



IZMJERA:
A - tahimetrija, ortogonal
B - fotogrametrija
C - komasacija
D - grafička

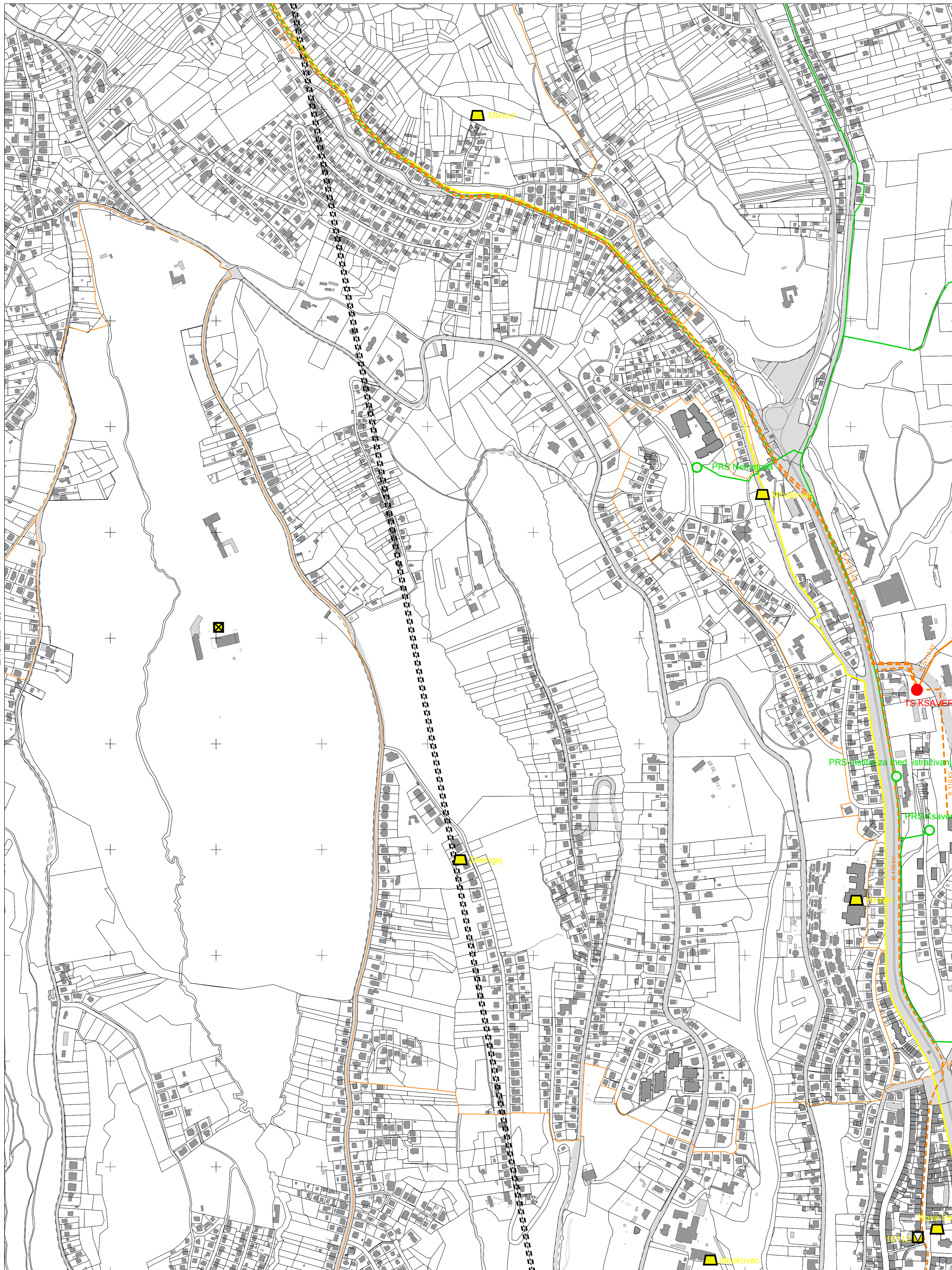


MJERILO 1:5000

Izrada: Gradski ured za katastar i geodetske poslove Grada Zagreba
prosinac 2013.

5
574
250

ZAGREB - 14



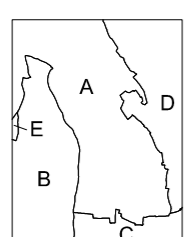
ZAGREB - 23

ZAGREB - 25

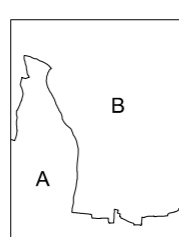
ZAGREB - 34

Izrada: Gradski ured za katastar i geodetske poslove Grada Zagreba
prosinac 2013.


5
076
000
576
500



KATASTARSKE OPĆINE:
 A - Šestine
 B - Črnomerec
 C - Centar
 D - Gračani
 E - Mikulići



IZMJERA:
 A - tahimetrija, ortogonal
 B - fotogrametrija
 C - komasacija
 D - grafička



MJERILO 1:5000



ZAGREB - 24

ZAGREB - 26

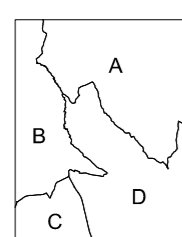
ZAGREB - 35

5
076
000

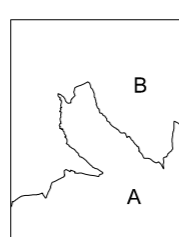
578
750

Izrada: Gradski ured za katastar i geodetske poslove Grada Zagreba
prosinac 2013.


005
92,5
5



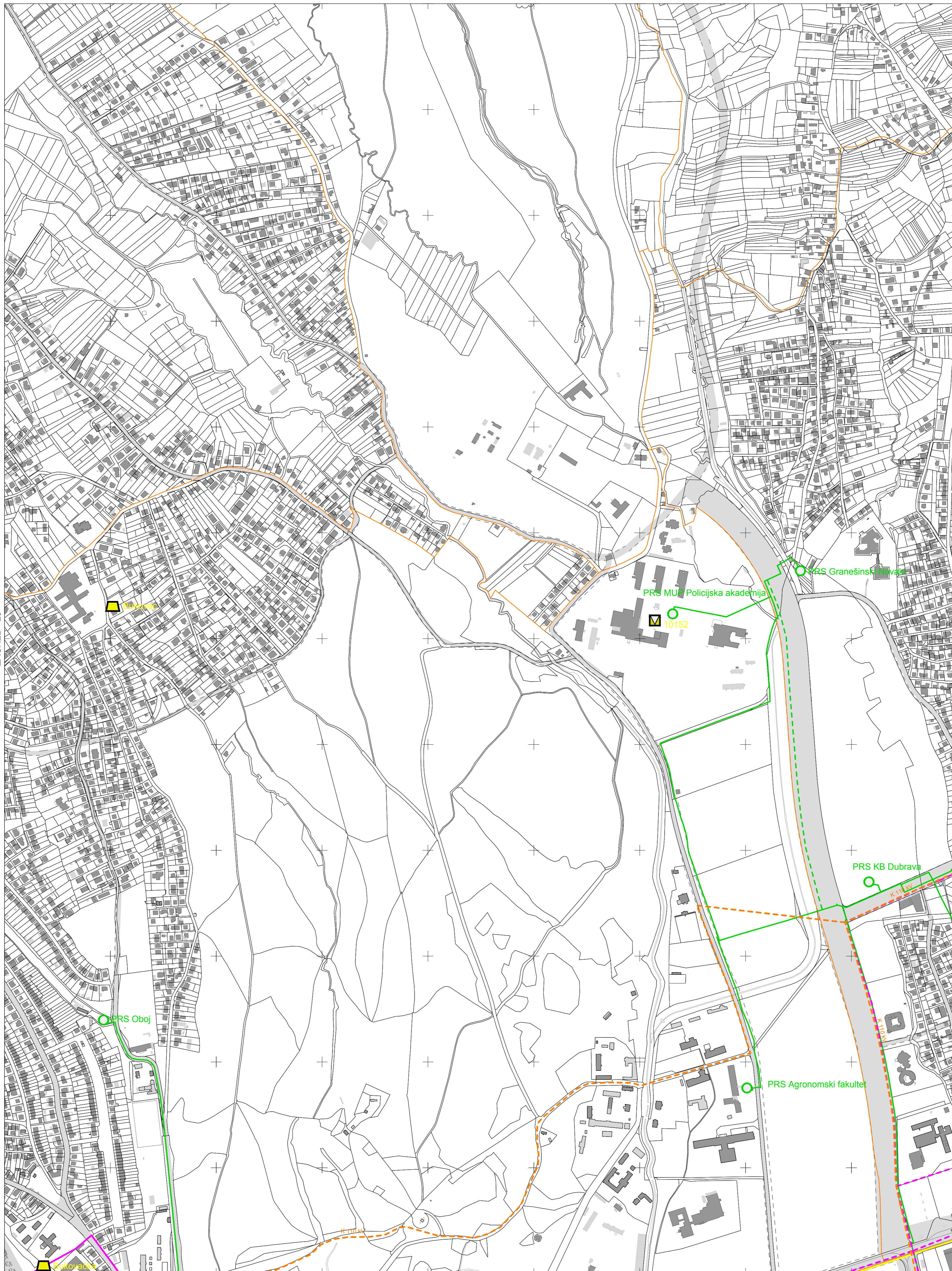
KATASTARSKE OPĆINE:
A - Remete
B - Gračani
C - Centar
D - Maksimir



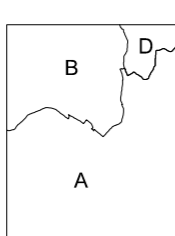
IZMJERA:
A - tahimetrija, ortogonal
B - fotogrametrija
C - komasacija
D - grafička




MJERILO 1:5000



KATASTARSKE OPĆINE:
A - Remete
B - Markuševac
C - Granešina
D - Dubrava
E - Maksimir
F - Peščenica



IZMJERA:
A - tahimetrija, ortogonal
B - fotogrametrija
C - komasacija
D - grafička



MJERILO 1:5000



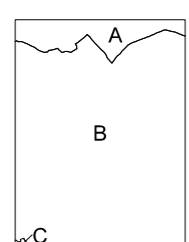
ZAGREB - 26

ZAGREB - 28

000
5
581

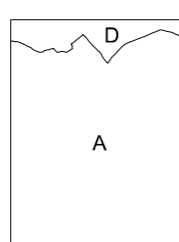
ZAGREB - 37

5
076
000




KATAstarske OPĆINE:

- A - Granešina
- B - Dubrava
- C - Peščenica



IZMJERA:

- A - tahimetrija, ortogonal
- B - fotogrametrija
- C - komasacija
- D - grafička

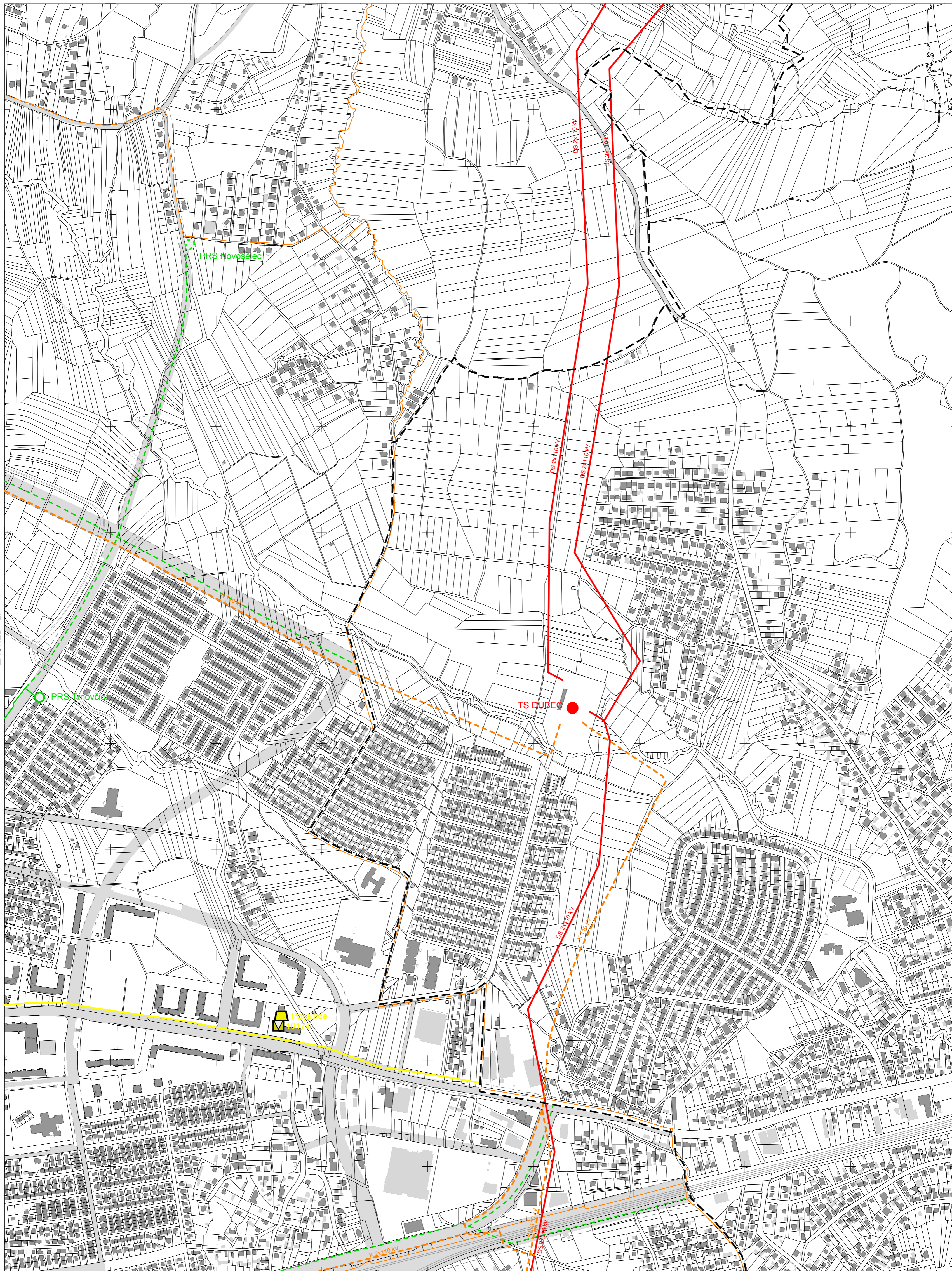


MJERILO 1:5000

Izrada: Gradski ured za katastar i geodetske poslove Grada Zagreba
prosinac 2013.

5
076
000

5
076
000



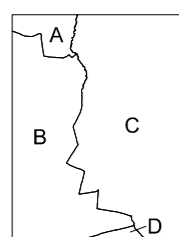
ZAGREB - 27

ZAGREB - 29

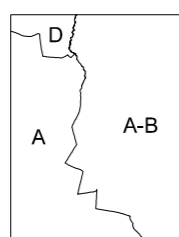
ZAGREB - 38

5
076
000
5
583
500


Izrada: Gradski ured za katastar i geodetske poslove Grada Zagreba
prosinac 2013.



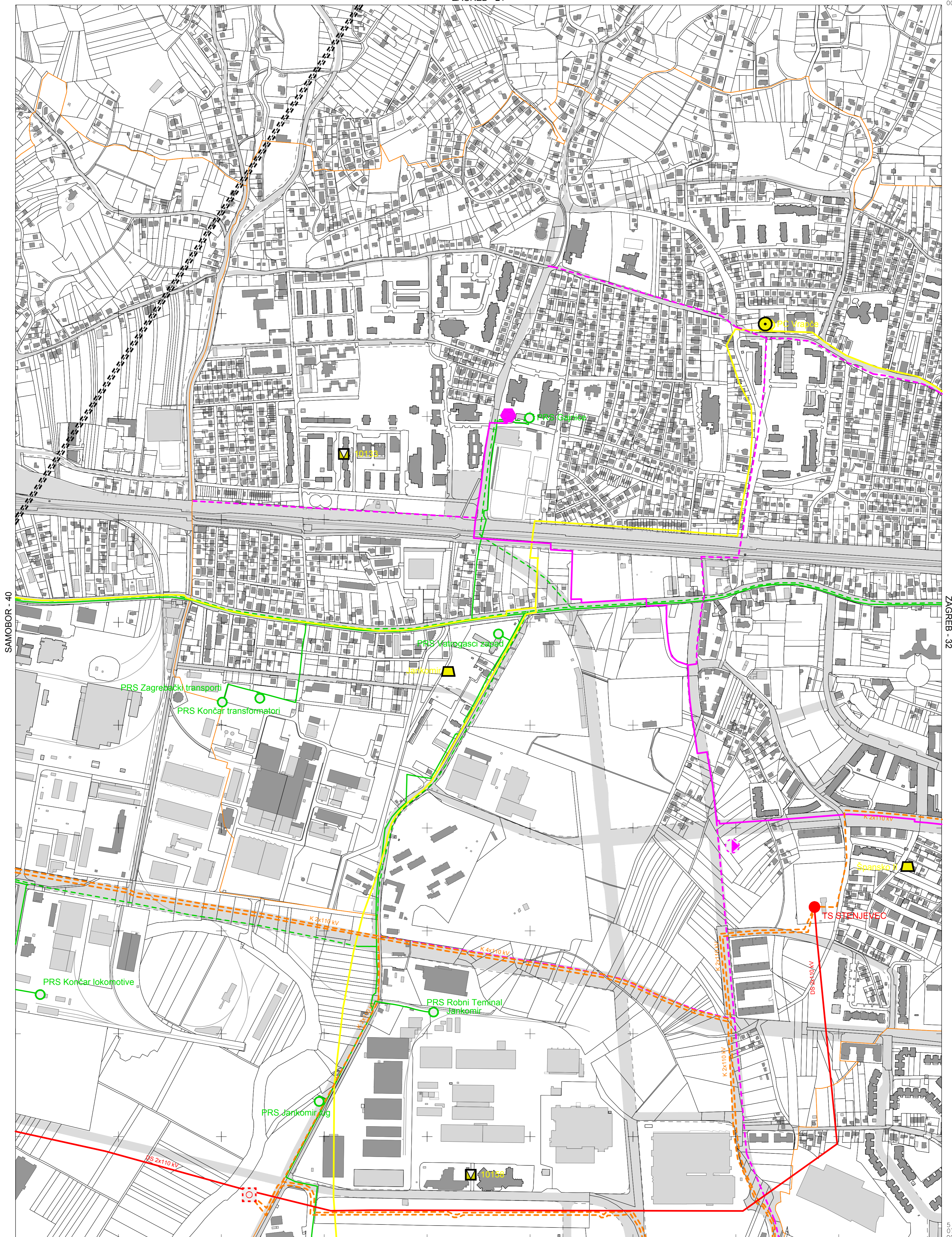
KATASTARSKE OPĆINE:
A - Granešina
B - Dubrava
C - Sesvete
D - Resnik



IZMJERA:
A - tahimetrija, ortogonal
B - fotogrametrija
C - komasacija
D - graficka


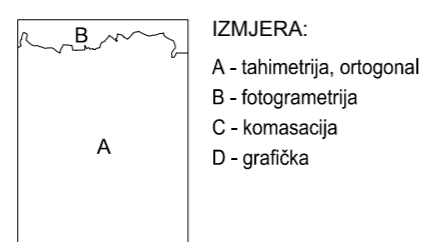


MJERILO 1:5000

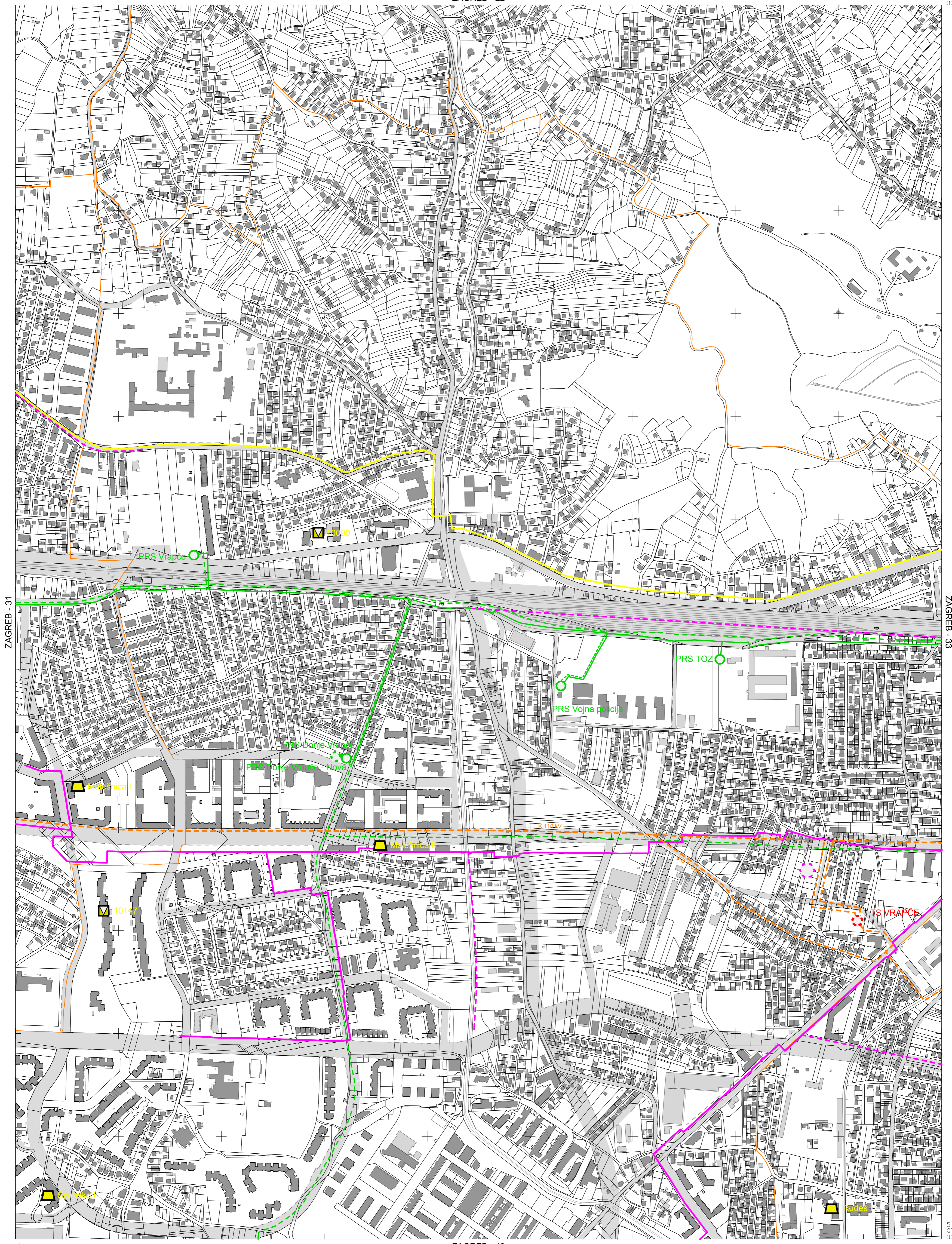


SAMOBOR - 40

ZAGREB - 32



MJERILO 1:5000



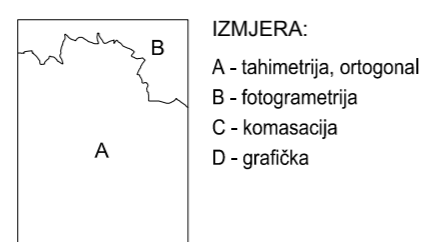
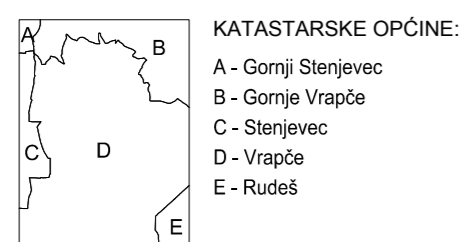
ZAGREB - 33

5
073
000

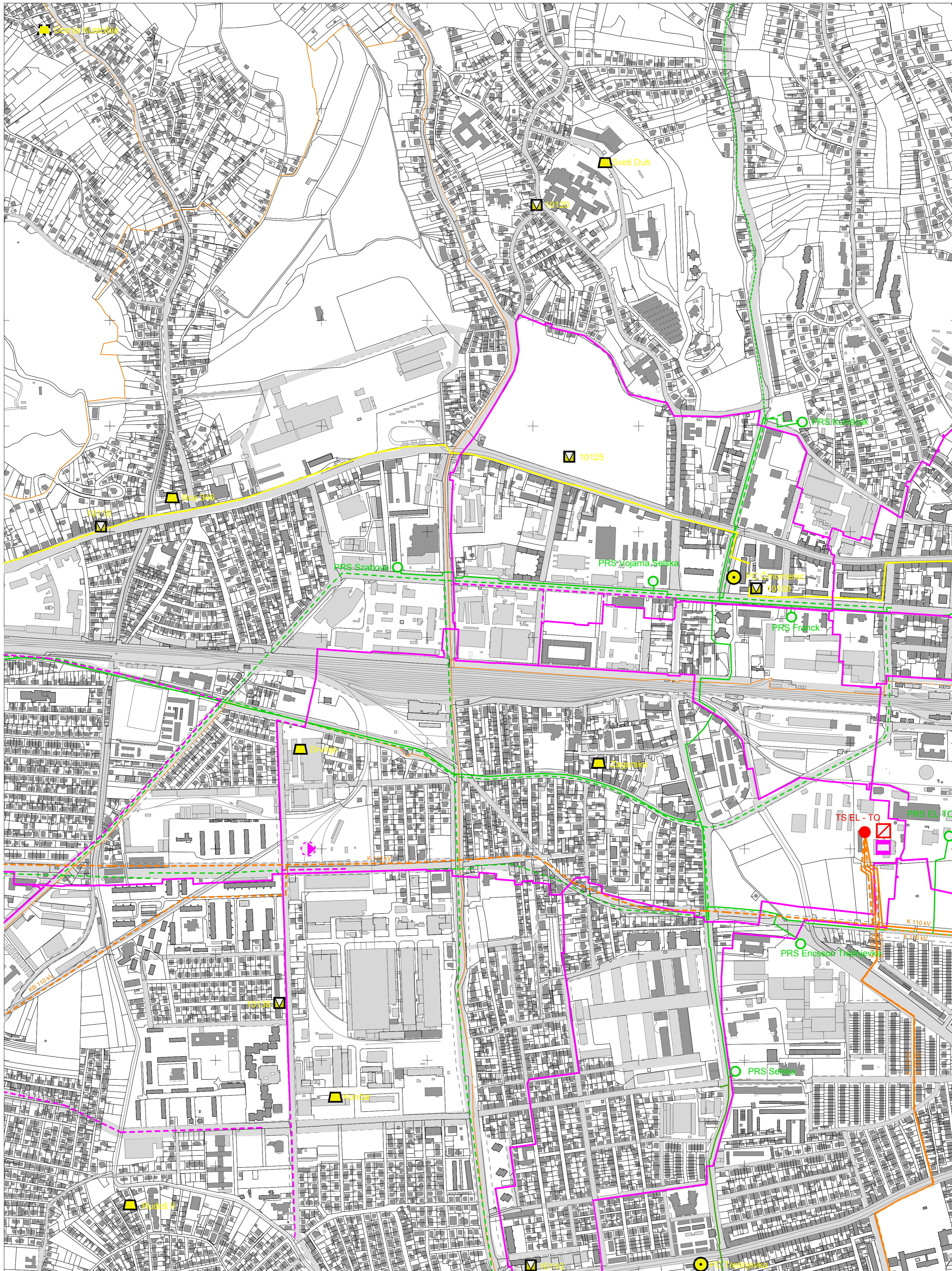
512
000

Izrada: Gradski ured za katastar i geodetske poslove Grada Zagreba
prosinac 2013.

ZAGREB - 42



MJERILO 1:5000



ZAGREB - 32

ZAGREB - 34

ZAGREB - 43

Izrada: Gradski ured za katastar i geodetske poslove Grada Zagreba
prosinac 2013.

KATASTARSKE OPĆINE:

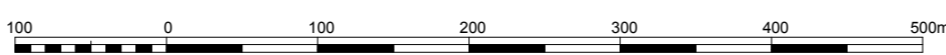
A	B	C	D
E	F		

A - Gornje Vrapče
B - Mikulići
C - Vrapče
D - Črnomerec
E - Rudeš
F - Trešnjevka

IZMJERA:

A	B	C	D
---	---	---	---

A - tahimetrija, ortogonal
B - fotogrametrija
C - komasacija
D - grafička



MJERILO 1:5000



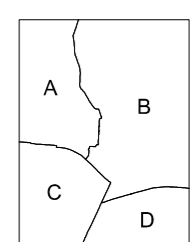
ZAGREB - 33

ZAGREB - 35


ZAGREB - 44

5
073
000


Izrada: Gradski ured za katastar i geodetske poslove Grada Zagreba
prosinac 2013.



KATASTARSKE OPĆINE:
A - Črnomerec
B - Centar
C - Trešnjevka
D - Trnje



IZMJERA:
A - tahimetrija, ortogonal
B - fotogrametrija
C - komasacija
D - grafička



MJERILO 1:5000



ZAGREB - 34

ZAGREB - 36

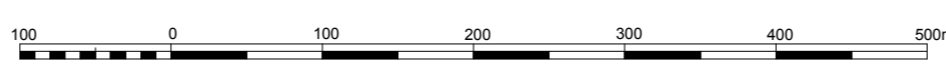
ZAGREB - 45

KATASTARSKE OPĆINE:

A	Centar
B	Maksimir
C	Peščenica
D	Trnje

IZMJERA:

A	tahimetrija, ortogonal
B	fotogrametrija
C	komasacija
D	graficka

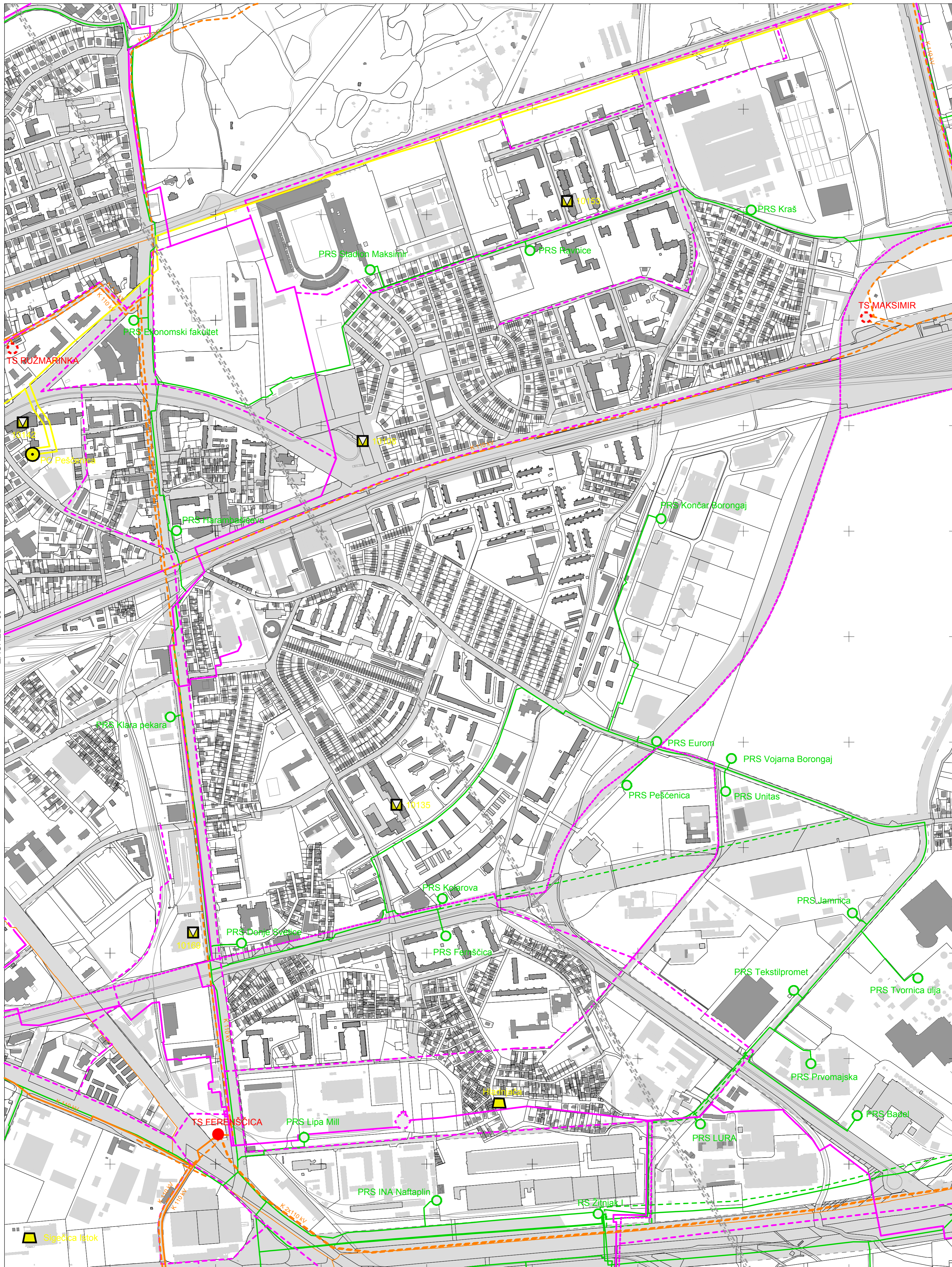


MJERILO 1:5000

Izrada: Gradski ured za katastar i geodetske poslove Grada Zagreba
prosinac 2013.

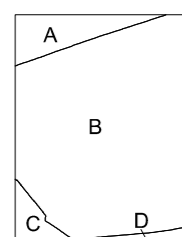
5
073
000

578
750




ZAGREB - 35


ZAGREB - 37



KATASTARSKE OPĆINE:
A - Maksimir
B - Peščenica
C - Trnje
D - Žitnjak



IZMJERA:
A - tahimetrija, ortogonal
B - fotogrametrija
C - komasacija
D - grafička

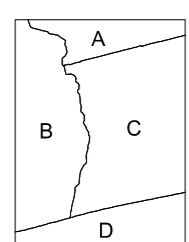


MJERILO 1:5000




ZAGREB - 36


ZAGREB - 38



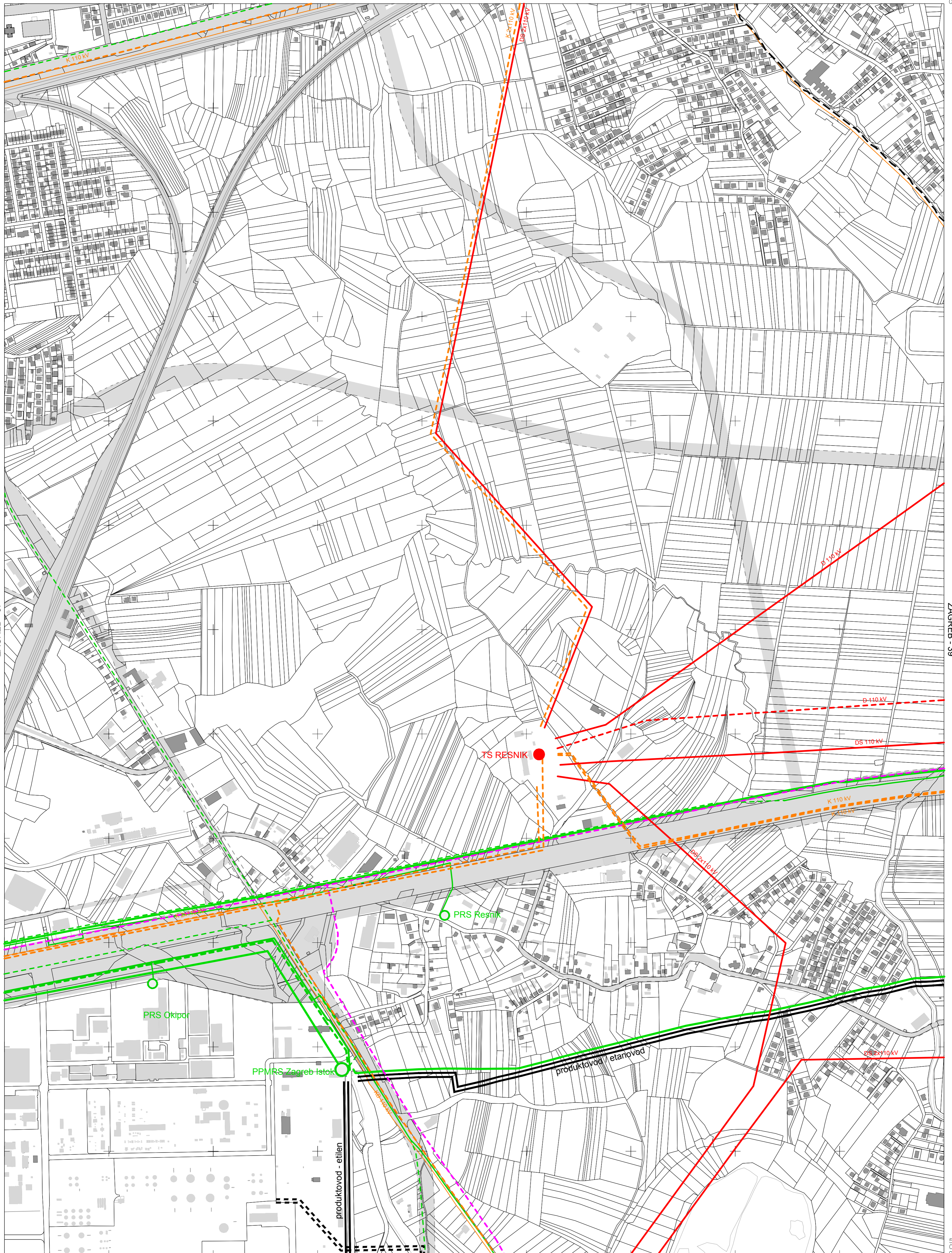
KATASTRARSKE OPĆINE:
 A - Dubrava
 B - Peščenica
 C - Resnik
 D - Žitnjak



IZMJERA:
 A - tahimetrija, ortogonal
 B - fotogrametrija
 C - komasacija
 D - grafička



MJERILO 1:5000



KATASTARSKE OPĆINE:


A	B
C	D

A - Dubrava
B - Sesvete
C - Resnik
D - Žitnjak

IZMJERA:

A-B
A

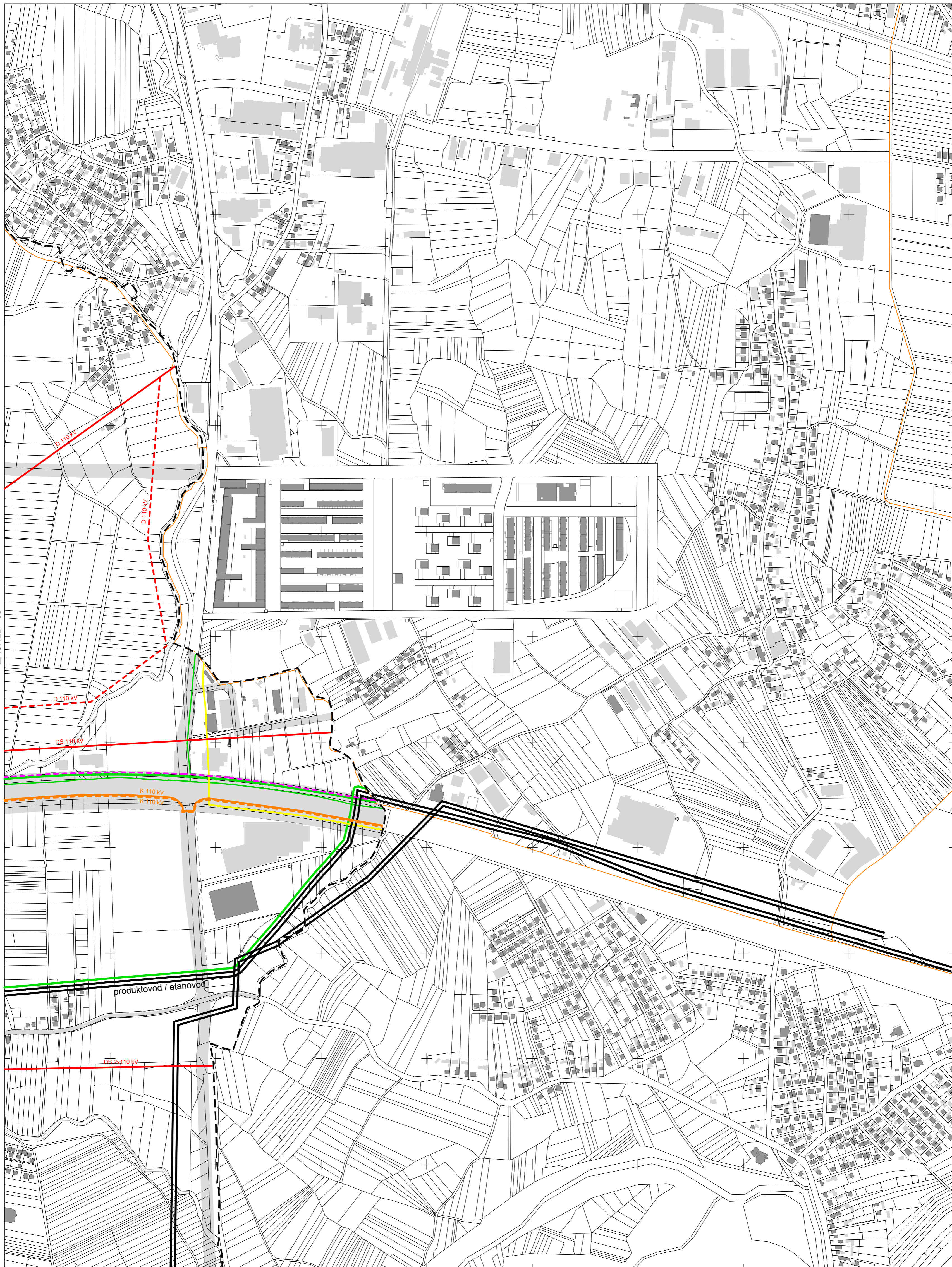
A - tahimetrija, ortogonal
B - fotogrametrija
C - komasacija
D - grafička



MJERILO 1:5000

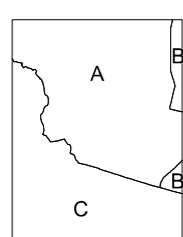
ZAGREB - 38

ZAGREB - 40

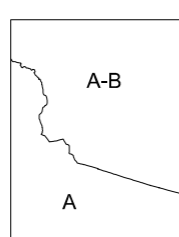


005
585
5


5
073
000
587
5



KATASTARSKE OPĆINE:
 A - Sesvete
 B - Sesvetski Kraljevec
 C - Resnik



IZMJERA:
 A - tahimetrija, ortogonal
 B - fotogrametrija
 C - komasacija
 D - grafička

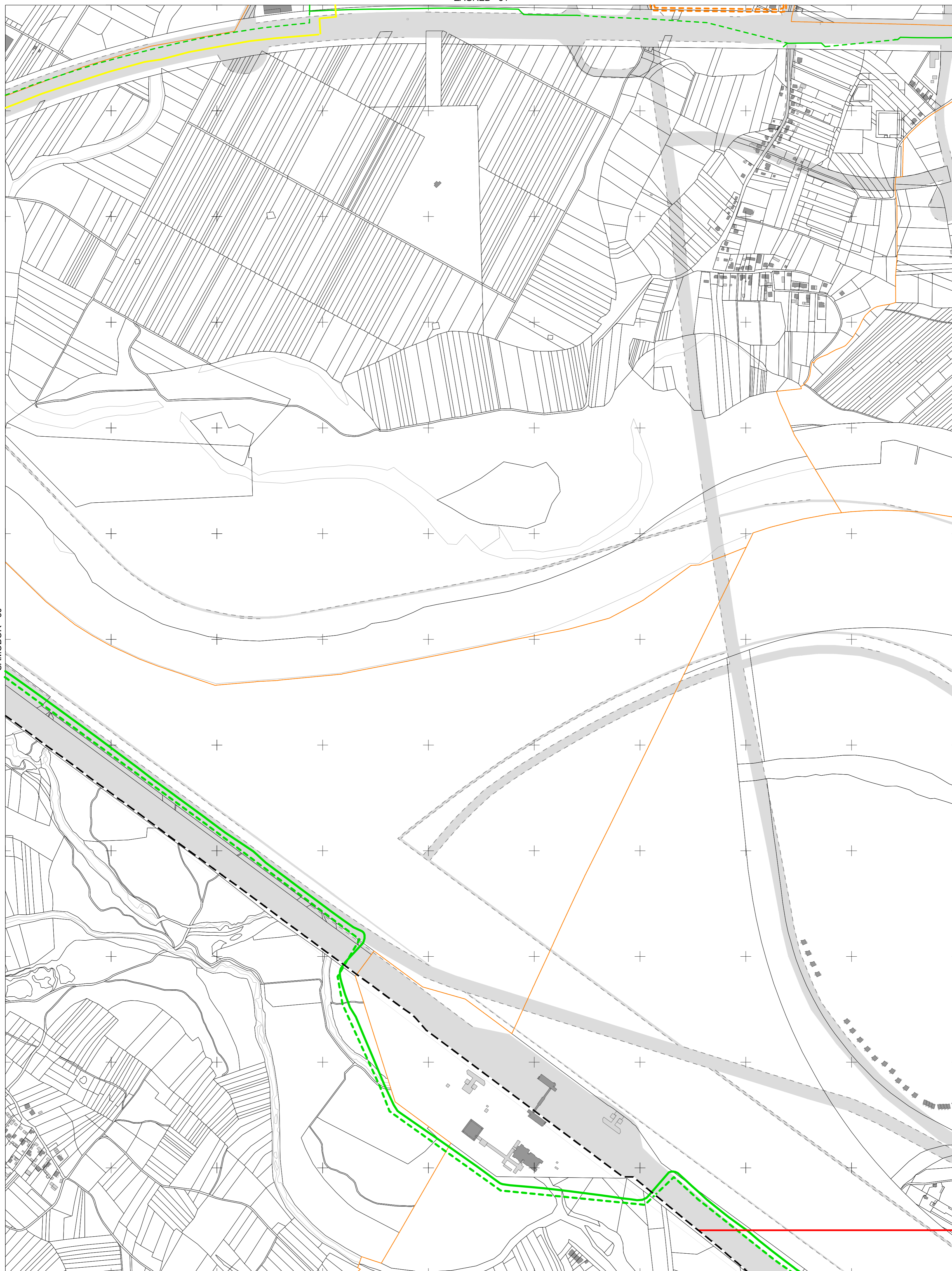


MJERILO 1:5000

ZAGREB - 31

SAMOBOR - 50

ZAGREB - 42

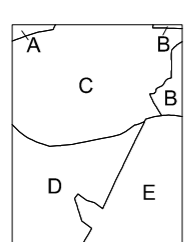


5
567
500

VELIKA GORICA - 1

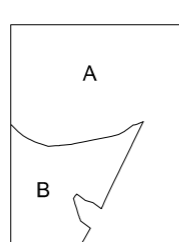
Izradba: Gradski ured za katastar i geodetske poslove Grada Zagreba
prosinac 2013.

5
070
569
750




KATASTARSKE OPĆINE:

- A - Podsused
- B - Vrapče
- C - Stenjevec
- D - Lučko
- E - Blato

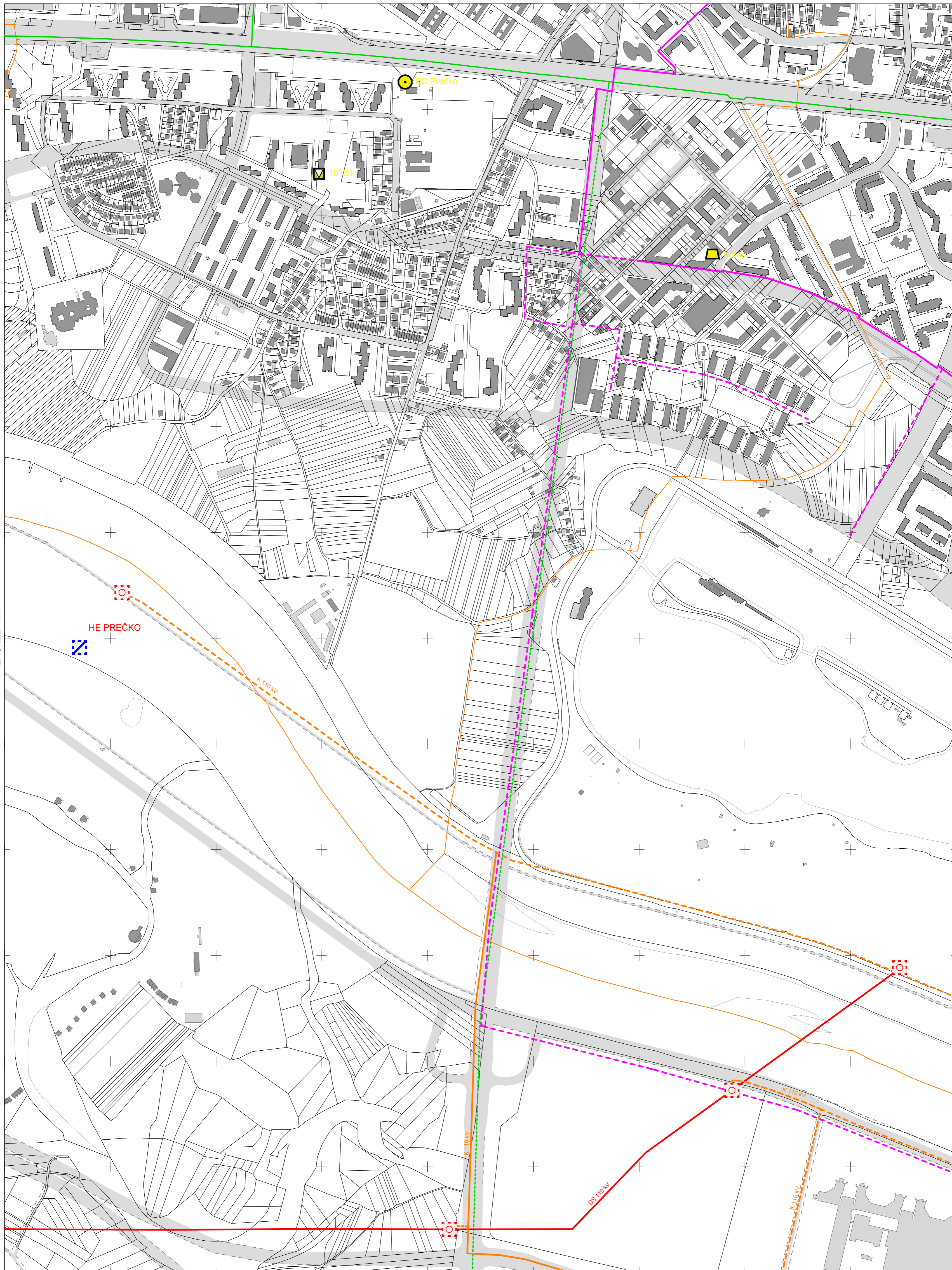


IZMJERA:

- A - tahimetrija, ortogonal
- B - fotogrametrija
- C - komasacija
- D - grafička



MJERILO 1:5000



ZAGREB - 41

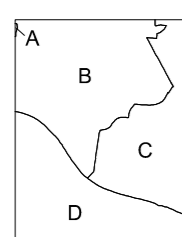
ZAGREB - 43

VELIKA GORICA - 2

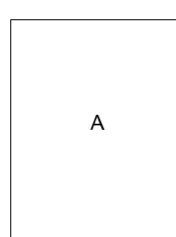
Izrada: Gradski ured za katastar i geodetske poslove Grada Zagreba
prosinac 2013.

5
070
000

5
572
000



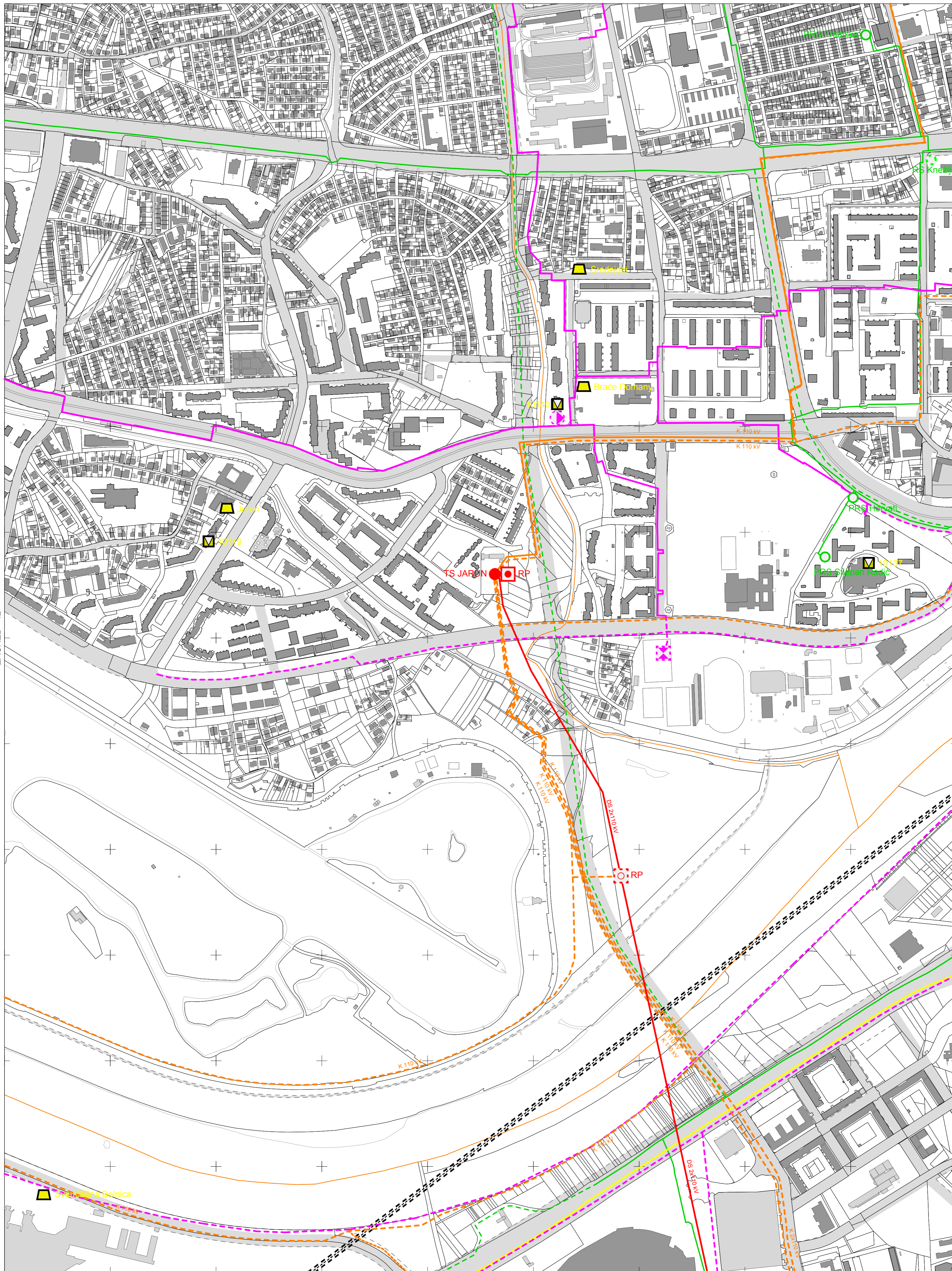
KATASTARSKE OPĆINE:
 A - Stenjevec
 B - Vrapče
 C - Ruše
 D - Blato



IZMJERA:
 A - tahimetrija, ortogonal
 B - fotogrametrija
 C - komasacija
 D - grafička



MJERILO 1:5000



ZAGREB - 42

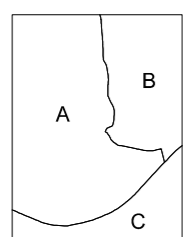
ZAGREB - 44

VELIKA GORICA - 3


Izrada: Gradski ured za katastar i geodetske poslove Grada Zagreba
prosinac 2013.

000
5
275


5
070
000
574
250



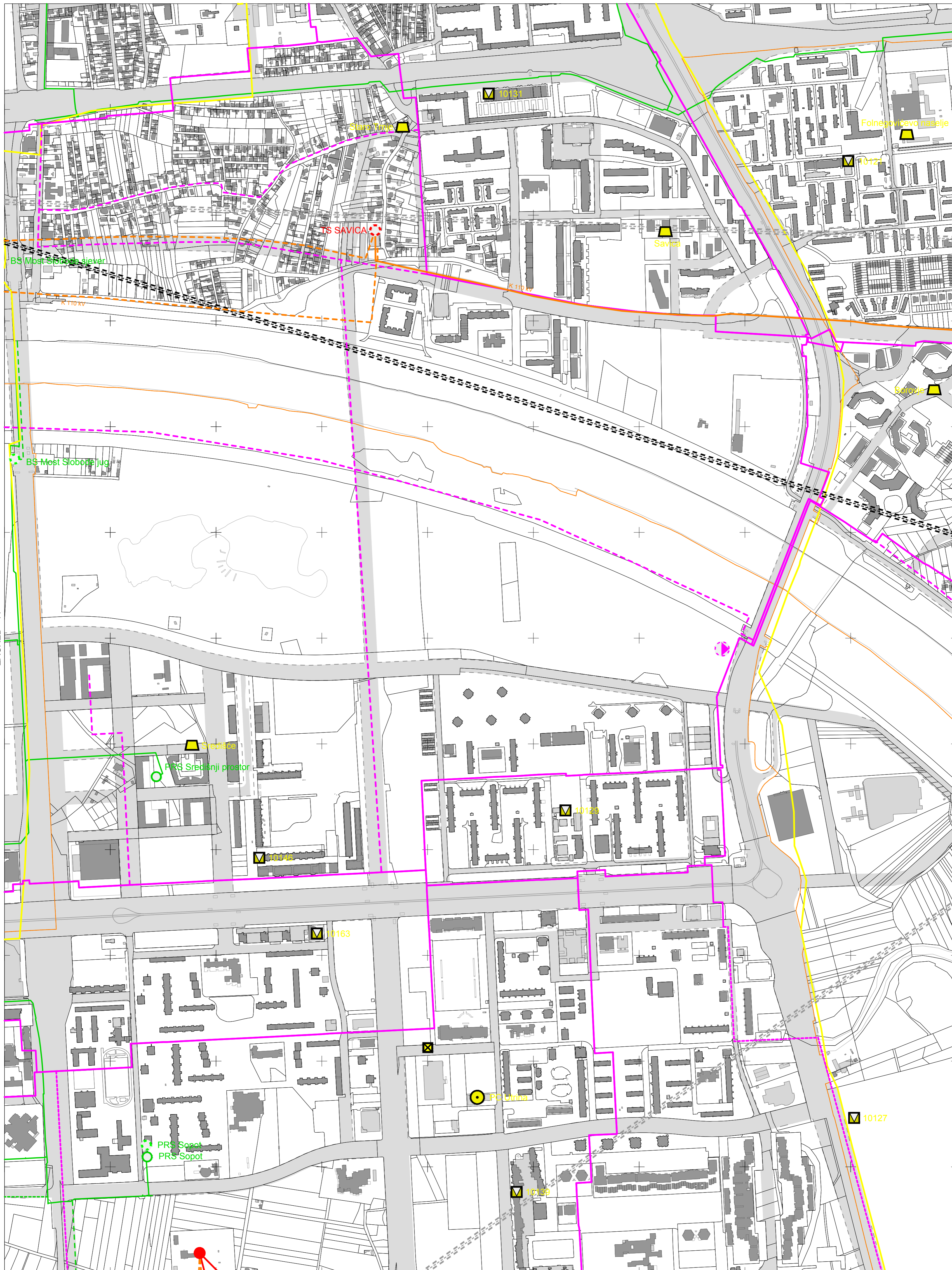
KATASTARSKE OPĆINE:
A - Ruđeš
B - Trešnjevka
C - Blato



IZMJERA:
A - tahimetrija, ortogonal
B - fotogrametrija
C - komasacija
D - grafička



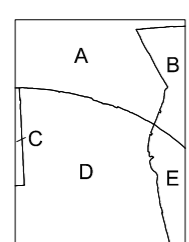
MJERILO 1:5000




ZAGREB - 44

ZAGREB - 46


005
92,5



KATASTARSKE OPĆINE:
A - Trnje
B - Žitnjak
C - Klara
D - Zapruški Otok
E - Jakuševac



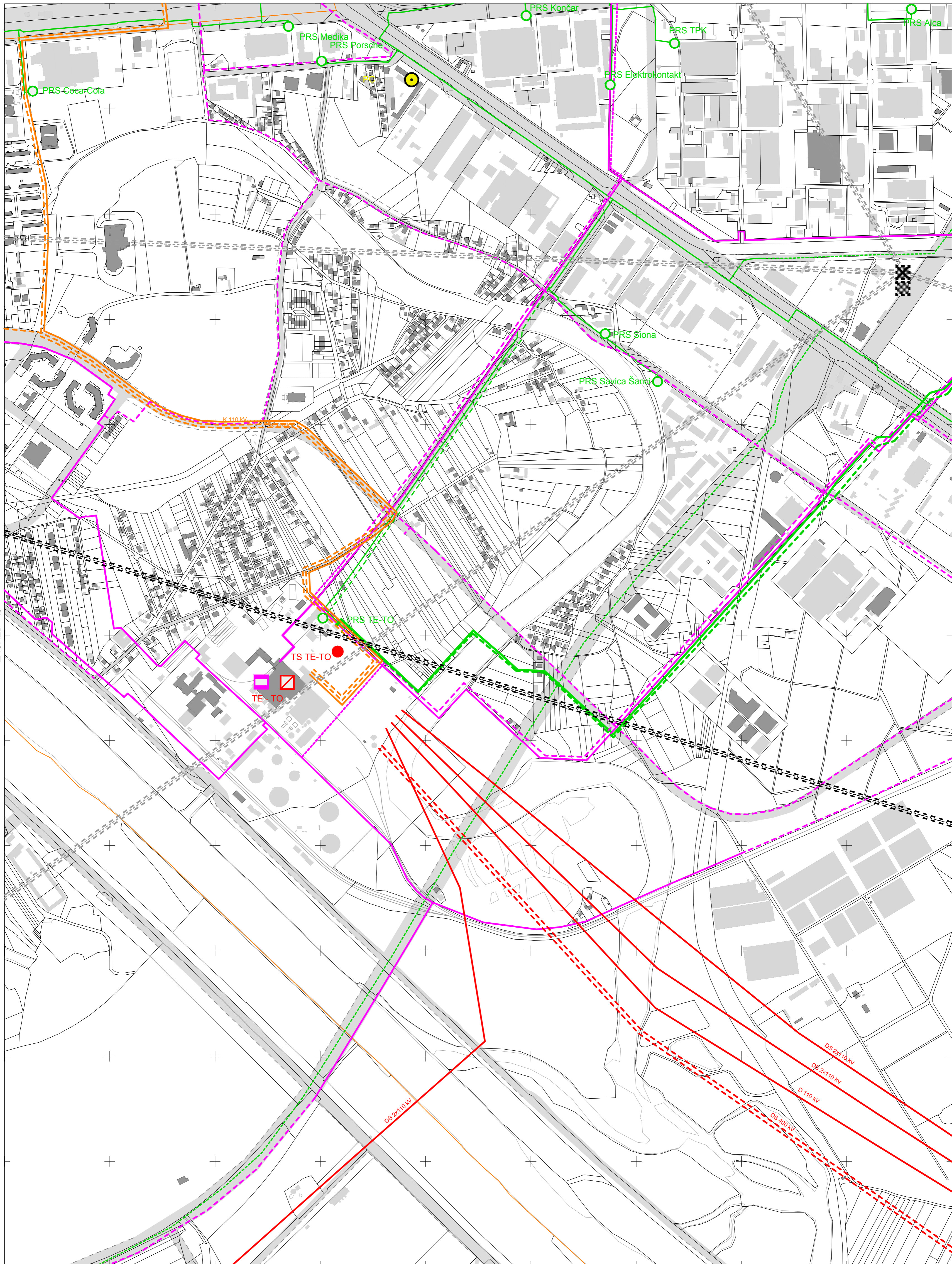
IZMJERA:
A - tahimetrija, ortogonal
B - fotogrametrija
C - komasacija
D - grafička



VELIKA GORICA - 5

Izrada: Gradski ured za katastar i geodetske poslove Grada Zagreba
prosinac 2013.

5
070
578



ZAGREB - 45

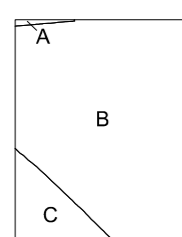
ZAGREB - 47

VELIKA GORICA - 6


Izrada: Gradski ured za katastar i geodetske poslove Grada Zagreba
prosinac 2013.

5
070
000


054
875
5



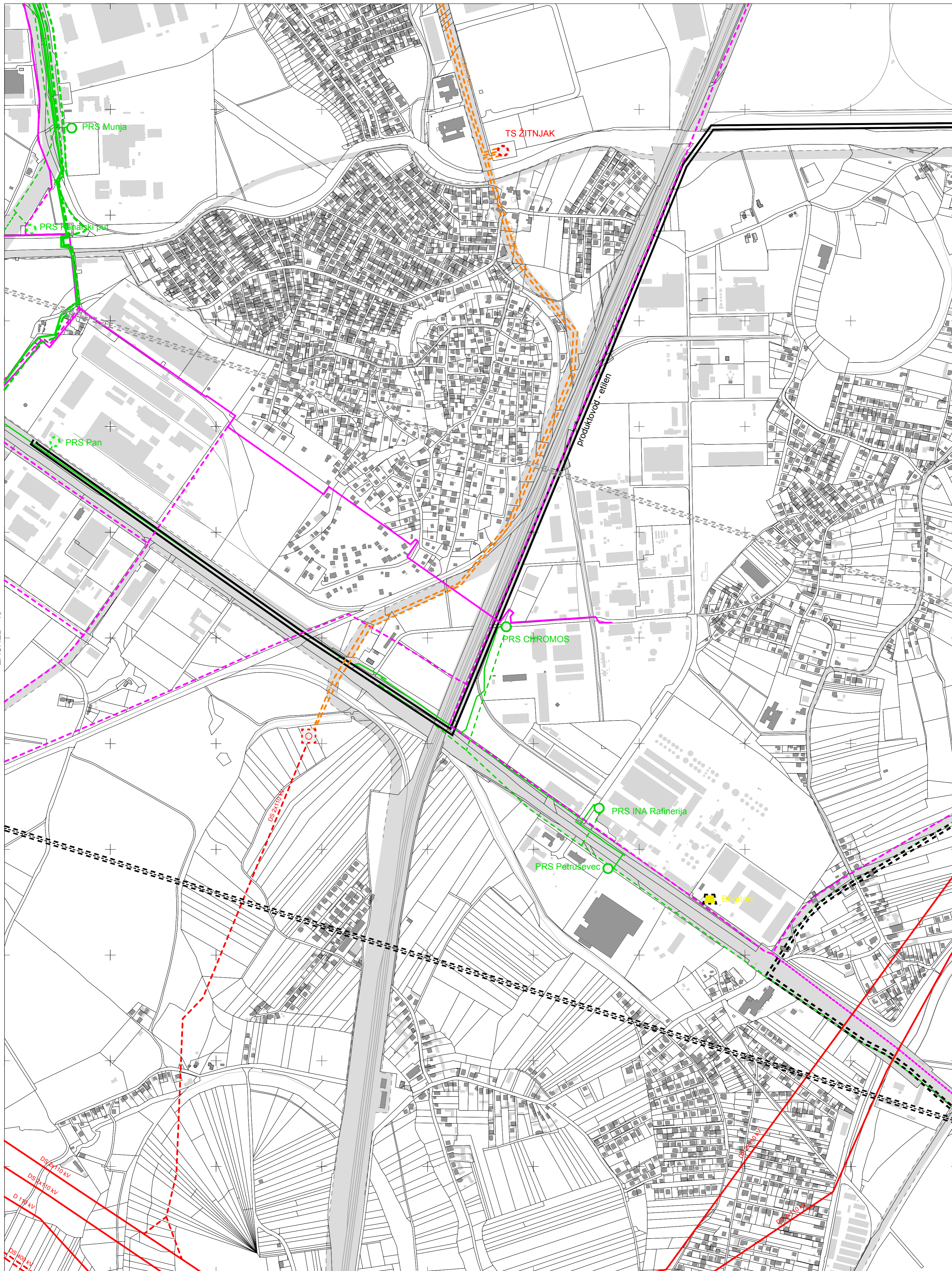
KATASTARSKE OPĆINE:
A - Trnje
B - Žitnjak
C - Jakuševac



IZMJERA:
A - tahimetrija, ortogonal
B - fotogrametrija
C - komasacija
D - grafička



MJERILO 1:5000



ZAGREB - 46

ZAGREB - 48

VELIKA GORICA - 7

Izrada: Gradski ured za katastar i geodetske poslove Grada Zagreba
prosinac 2013.

5 070
000


5 583
250

KATASTARSKE OPĆINE:

A - Žitnjak

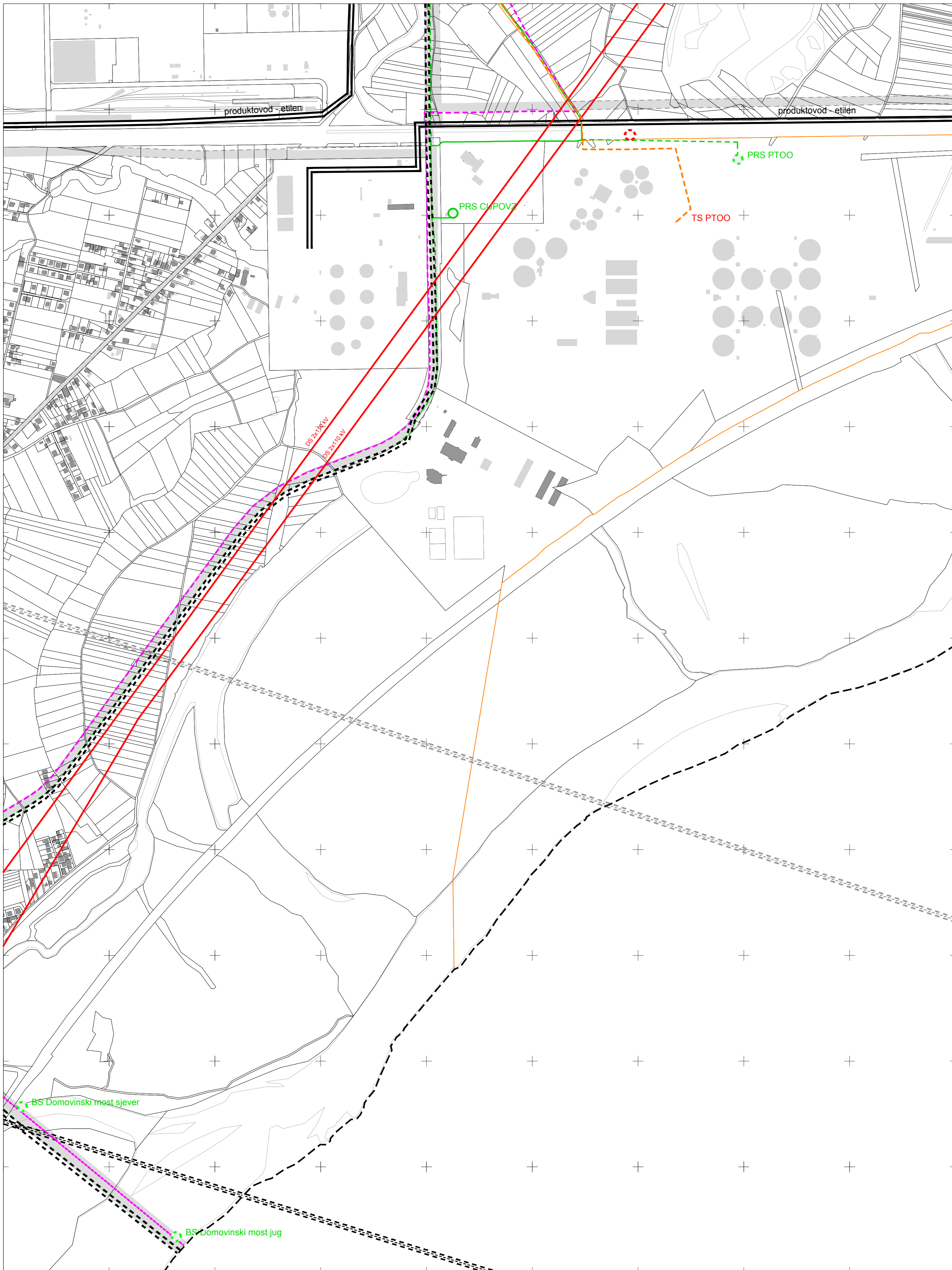
IZMJERA:

- A - tahimetrija, ortogonal
- B - fotogrametrija
- C - komasacija
- D - grafička



MJERILO 1:5000

ZAGREB - 38



ZAGREB - 47

ZAGREB - 49


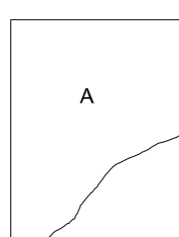
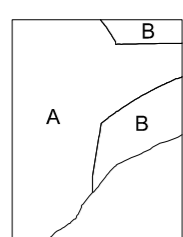
VELIKA GORICA - 8

5
250

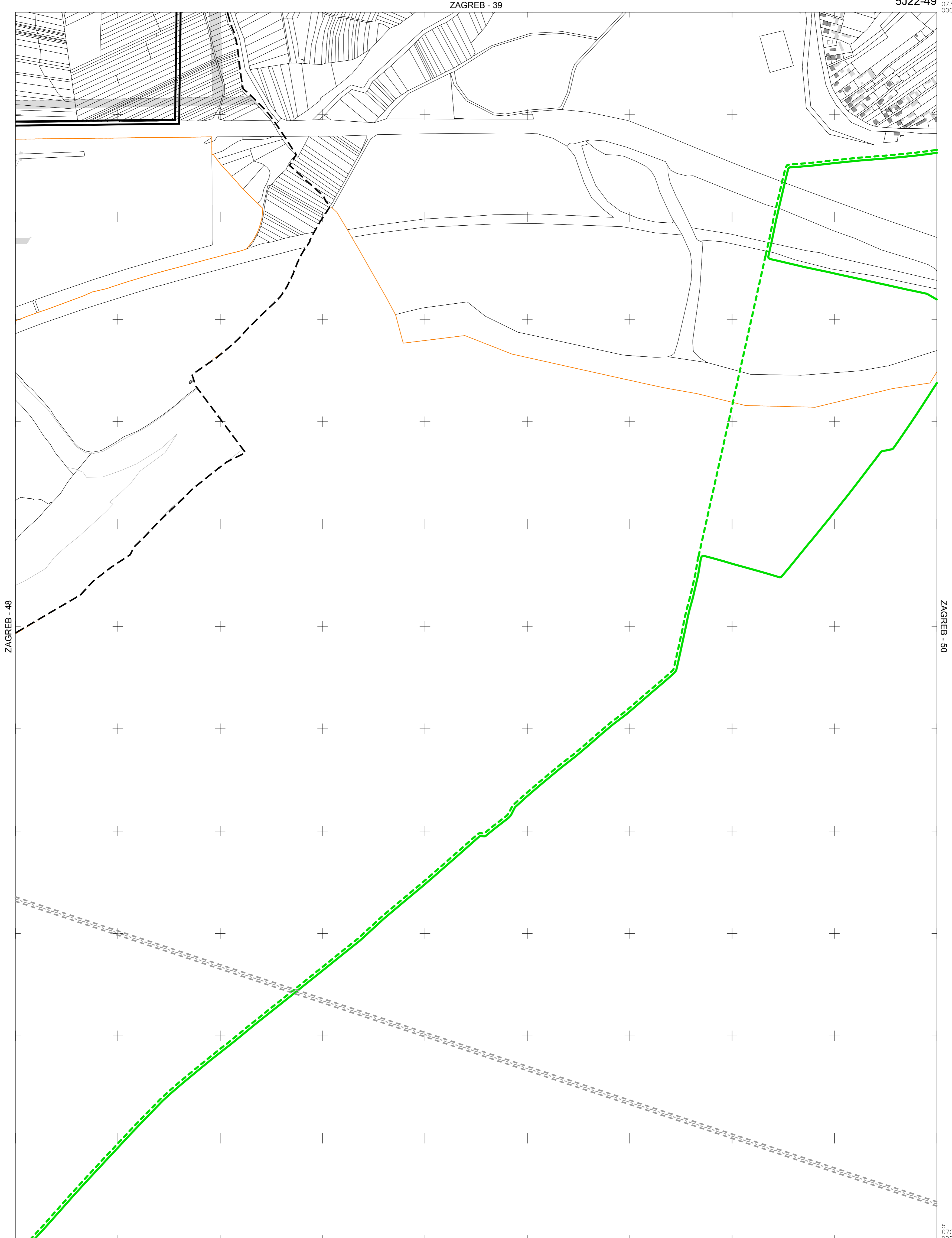
5
070
000

5
585
500

Izrada: Gradski ured za katastar i geodetske poslove Grada Zagreba
prosinac 2013.



MJERILO 1:5000

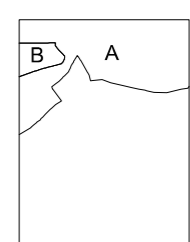


ZAGREB - 48

ZAGREB - 50

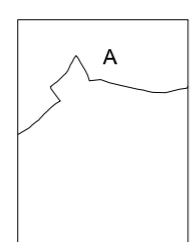
005
585

5
070
750




KATASTARSKE OPĆINE:

- A - Resnik
- B - Žitnjak



IZMJERA:

- A - tahimetrija, ortogonal
- B - fotogrametrija
- C - komasacija
- D - grafička



MJERILO 1:5000

Izradba: Gradski ured za katastar i geodetske poslove Grada Zagreba
prosinac 2013.